

# A12 Chelmsford to A120 widening scheme

TR010060

## 2.3.2 TRAFFIC REGULATION MEASURES MOVEMENT RESTRICTIONS

APFP Regulation 5(2)(o)

Planning Act 2008

Infrastructure Planning (Applications: Prescribed  
Forms and Procedure) Regulations 2009

Volume 2

June 2023

Infrastructure Planning

Planning Act 2008

**A12 Chelmsford to A120 widening scheme**

Development Consent Order 202[ ]

---

**TRAFFIC REGULATION MEASURES - MOVEMENT RESTRICTIONS**

---

<b>Regulation Number</b>	Regulation 5(2)(o)
<b>Planning Inspectorate Scheme Reference</b>	TR010060
<b>Application Document Reference</b>	TR010060/APP/2.3.2
<b>Author</b>	A12 Project Team, National Highways

<b>Version</b>	<b>Date</b>	<b>Status of Version</b>
P02	June 2023	DCO Change

**CONTENTS**

**1 Introduction .....2**

1.1 General .....2

**2 Schedule of plans included in this application document .....3**

# 1 Introduction

## 1.1 General

- 1.1.1 National Highways (the Applicant) has submitted an application under section 37 of the Planning Act 2008 (the “2008 Act”) to the Secretary of State for Transport via the Planning Inspectorate (the Inspectorate) for an order to grant development consent for the A12 Chelmsford to A120 widening scheme (the proposed scheme).
- 1.1.2 The Traffic Regulation Measures Movement Restrictions Plans (‘these Plans’) have been prepared to accompany the application for a Development Consent Order (DCO), made by the Applicant to the Secretary of State for Transport (SoS) via the Planning Inspectorate.
- 1.1.3 The proposed scheme comprises improvements to the A12 between junction 19 (Boreham interchange) and junction 25 (Marks Tey interchange), a distance of approximately 24km, or 15 miles. The proposed scheme involves widening the A12 to three lanes throughout (where it is not already three lanes) with a bypass between junctions 22 and 23 and a second bypass between junctions 24 and 25. It also includes safety improvements, including closing off existing private and local direct accesses onto the main carriageway, and providing alternative provision for walkers, cyclists and horse riders (WCH) to existing routes along the A12, which would be removed. A detailed description of the proposed scheme can be found in Chapter 2 of the Environmental Statement [TR010060/APP/6.1].
- 1.1.4 These Plans comprise part of the DCO application documentation and are included in compliance with Regulation 5(2)(k) of the Infrastructure Planning (Applications: Prescribed Forms and Procedure) Regulations 2009 (‘the 2009 Regulations’), which requires:
- ‘5(2)(o) any other plans, drawings and sections necessary to describe the proposals for which development consent is sought, showing details of design, external appearance, and the preferred layout of buildings or structures, drainage, surface water management, means of vehicular and pedestrian access, any car parking to be provided, and means of landscaping’.*
- 1.1.5 These Plans are also being submitted under Regulation 5(4) of the 2009 Regulations which states:
- ‘Where a plan comprises three or more separate sheets a key plan must be provided showing the relationship between the different sheets.’*
- 1.1.6 As these Plans are part of the DCO application documentation, they should be read alongside and are informed by the other Application Documents, in particular, Schedule 3 of the draft DCO [TR010060/APP/3.1].

## 2 Schedule of plans included in this Application Document

Drawing number	Drawing title	Revision
HE551497-JAC-LDC-SCHW-DR-C-0200	TRAFFIC REGULATION MEASURES - MOVEMENT RESTRICTIONS - KEY PLAN	P02
HE551497-JAC-LDC-SCHW-DR-C-0201	TRAFFIC REGULATION MEASURES - MOVEMENT RESTRICTIONS - SHEET 1 OF 21	P01
HE551497-JAC-LDC-SCHW-DR-C-0202	TRAFFIC REGULATION MEASURES - MOVEMENT RESTRICTIONS - SHEET 2 OF 21	P03
HE551497-JAC-LDC-SCHW-DR-C-0203	TRAFFIC REGULATION MEASURES - MOVEMENT RESTRICTIONS - SHEET 3 OF 21	P01
HE551497-JAC-LDC-SCHW-DR-C-0204	TRAFFIC REGULATION MEASURES - MOVEMENT RESTRICTIONS - SHEET 4 OF 21	P01
HE551497-JAC-LDC-SCHW-DR-C-0205	TRAFFIC REGULATION MEASURES - MOVEMENT RESTRICTIONS - SHEET 5 OF 21	P02
HE551497-JAC-LDC-SCHW-DR-C-0206	TRAFFIC REGULATION MEASURES - MOVEMENT RESTRICTIONS - SHEET 6 OF 21	P01
HE551497-JAC-LDC-SCHW-DR-C-0207	TRAFFIC REGULATION MEASURES - MOVEMENT RESTRICTIONS - SHEET 7 OF 21	P01
HE551497-JAC-LDC-SCHW-DR-C-0208	TRAFFIC REGULATION MEASURES - MOVEMENT RESTRICTIONS - SHEET 8 OF 21	P01
HE551497-JAC-LDC-SCHW-DR-C-0209	TRAFFIC REGULATION MEASURES - MOVEMENT RESTRICTIONS - SHEET 9 OF 21	P01
HE551497-JAC-LDC-SCHW-DR-C-0210	TRAFFIC REGULATION MEASURES - MOVEMENT RESTRICTIONS - SHEET 10 OF 21	P01
HE551497-JAC-LDC-SCHW-DR-C-0211	TRAFFIC REGULATION MEASURES - MOVEMENT RESTRICTIONS - SHEET 11 OF 21	P01
HE551497-JAC-LDC-SCHW-DR-C-0212	TRAFFIC REGULATION MEASURES - MOVEMENT RESTRICTIONS - SHEET 12 OF 21	P01
HE551497-JAC-LDC-SCHW-DR-C-0213	TRAFFIC REGULATION MEASURES - MOVEMENT RESTRICTIONS - SHEET 13 OF 21	P01
HE551497-JAC-LDC-SCHW-DR-C-0214	TRAFFIC REGULATION MEASURES - MOVEMENT RESTRICTIONS - SHEET 14 OF 21	P03
HE551497-JAC-LDC-SCHW-DR-C-0215	TRAFFIC REGULATION MEASURES - MOVEMENT RESTRICTIONS - SHEET 15 OF 21	P01
HE551497-JAC-LDC-SCHW-DR-C-0216	TRAFFIC REGULATION MEASURES - MOVEMENT RESTRICTIONS - SHEET 16 OF 21	P01
HE551497-JAC-LDC-SCHW-DR-C-0217	TRAFFIC REGULATION MEASURES - MOVEMENT RESTRICTIONS - SHEET 17 OF 21	P01

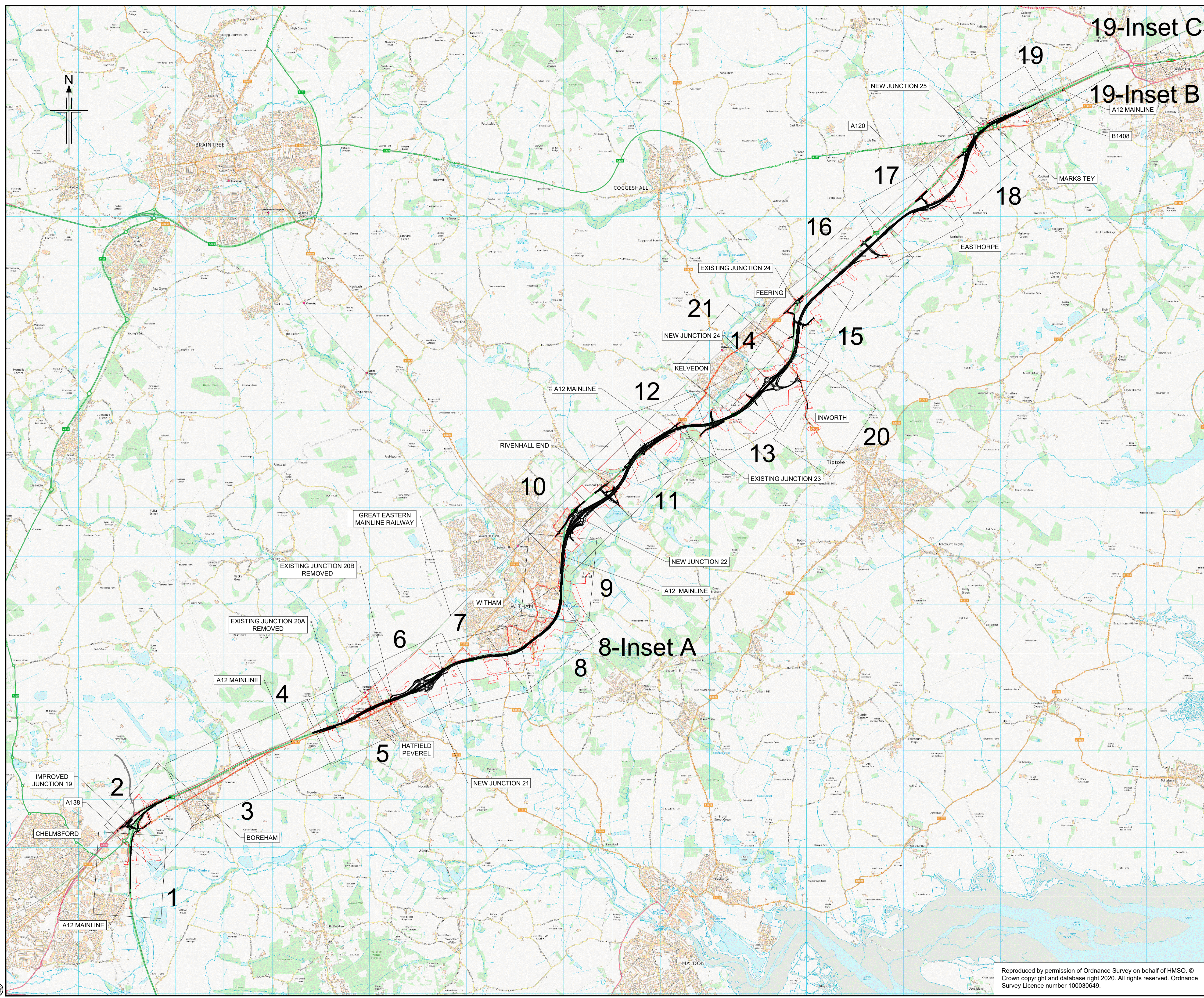
TRAFFIC REGULATION MEASURES - MOVEMENT RESTRICTIONS

---

<b>Drawing number</b>	<b>Drawing title</b>	<b>Revision</b>
HE551497-JAC-LDC-SCHW-DR-C-0218	TRAFFIC REGULATION MEASURES - MOVEMENT RESTRICTIONS - SHEET 18 OF 21	P02
HE551497-JAC-LDC-SCHW-DR-C-0219	TRAFFIC REGULATION MEASURES - MOVEMENT RESTRICTIONS - SHEET 19 OF 21	P02
HE551497-JAC-LDC-SCHW-DR-C-0220	TRAFFIC REGULATION MEASURES - MOVEMENT RESTRICTIONS - SHEET 20 OF 21	P02
HE551497-JAC-LDC-SCHW-DR-C-0221	TRAFFIC REGULATION MEASURES - MOVEMENT RESTRICTIONS - SHEET 21 OF 21	P01

## **Appendix A Traffic Regulation Measures Movement Restrictions Plans**

C:\pwworking\jacobson\_uk\_highways\_ssa\hawthorn\0155551\HE551497-JAC-LDC-SCHW-DR-C-0200.dwg - 17/05/2023 13:46:20 - A1Frame - hawthorn



- NOTES**
- ALL DIMENSIONS ARE IN METRES UNLESS OTHERWISE STATED.
  - THIS PLAN SHOULD BE READ IN CONJUNCTION WITH OTHER PLAN APPLICATION DOCUMENTS IN PARTICULAR SCHEDULE 3 OF THE DEVELOPMENT CONSENT ORDER.

**LEGEND**

— ORDER LIMITS

Rev	Rev. Date	Purpose of revision	Drawn	Checked	Rev'd	Appr'd
P01	08/08/22	FINAL FOR DCO APPLICATION	JK	DB	CA	SG
P02	12/05/23	FINAL FOR DCO APPLICATION	AE	LH	RM	RM

Development Consent Order Number: TR010060  
 Development Consent Order Drawing Number: TR010060/APP/2.3.2



Project: A12 CHELMSFORD TO A120 WIDENING SCHEME

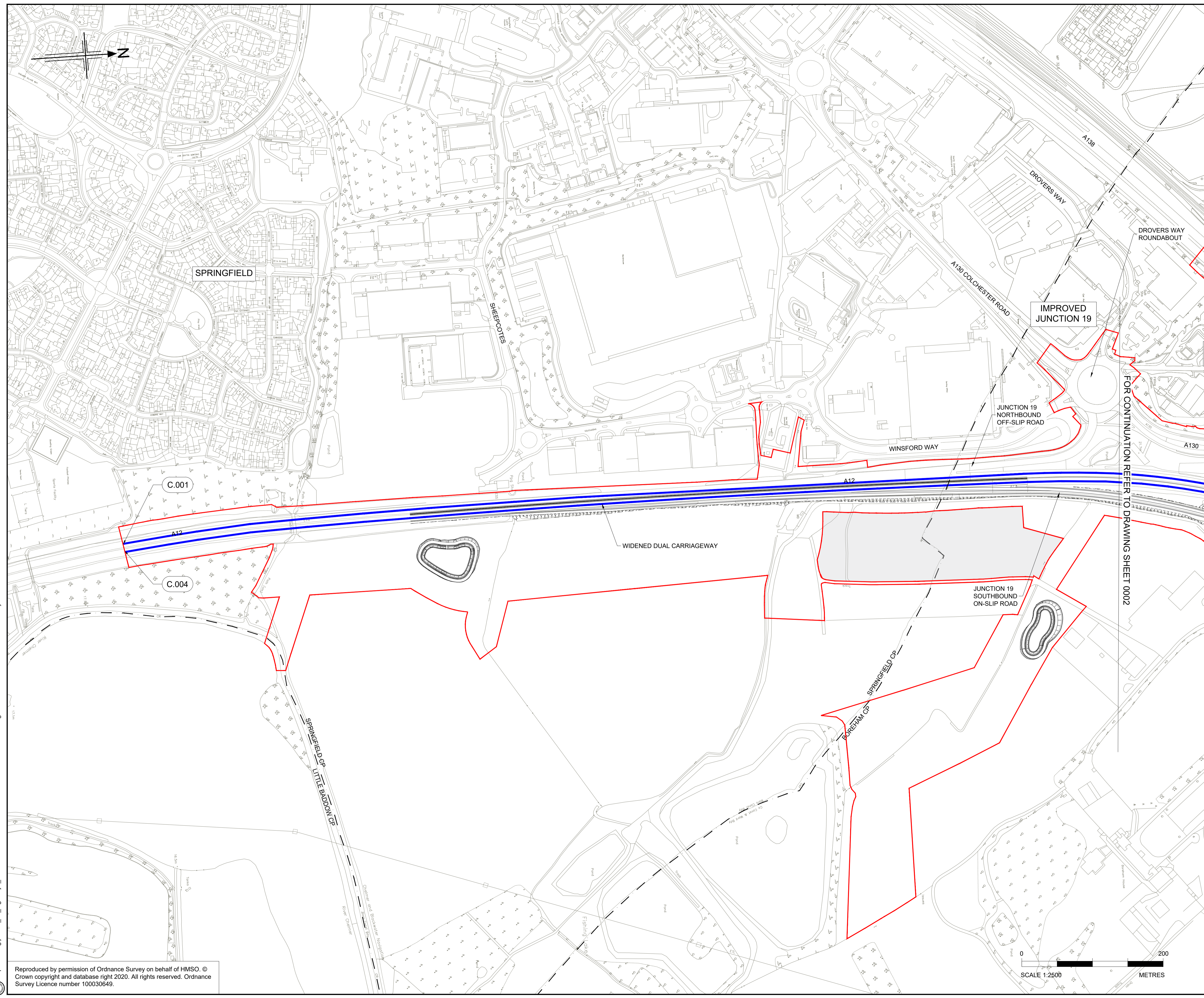
Drawing title:  
**TRAFFIC REGULATION MEASURES  
 MOVEMENT RESTRICTIONS  
 KEY PLAN**

Regulation	REGULATION 8(1)(k)
Purpose of issue	DCO EXAM
State Code	Statutory Procedures and Powers
Project Stage	PCF 4
Scale at A1 (841x594mm)	NTS
Jacobs No.	B36601D1
Client no.	HE551497
Drawing number	P02

Reproduced by permission of Ordnance Survey on behalf of HMSO. © Crown copyright and database right 2020. All rights reserved. Ordnance Survey Licence number 100030649.

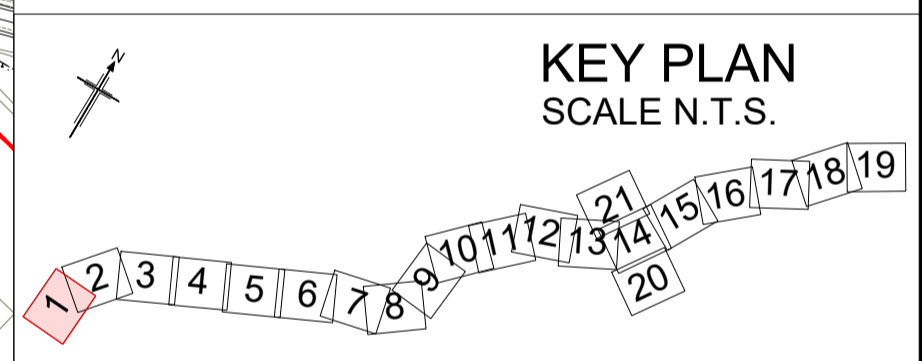
HE551497 - JAC - LDC - SCHW - DR - C -0200





- NOTES:**
- ALL DIMENSIONS ARE IN METRES UNLESS OTHERWISE STATED
  - THIS PLAN SHOULD BE READ IN CONJUNCTION WITH OTHER APPLICATION DOCUMENTS IN PARTICULAR SCHEDULE 3 OF THE DEVELOPMENT CONSENT ORDER (TR010060/APP/2.3)

- LEGEND:**
- NO WAITING AT ANY TIME RESTRICTION
  - NO WAITING AT SPECIFIED TIMES RESTRICTION
  - NO ENTRY
  - 6'6" (2.0 METRE) WIDTH RESTRICTION
  - PROHIBITION OF VEHICLE TYPES (PEDAL CYCLES, PEDESTRIANS, EQUESTRIANS, HORSE DRAWN CARRIAGES, MOTORCYCLES UNDER 50CC, AND AGRICULTURAL VEHICLES.)
  - PROHIBITION OF MOTOR VEHICLES (EXCEPT FOR ACCESS)
  - CLEARWAY
  - NO STOPPING EXCEPT IN AN EMERGENCY RESTRICTION
  - TRAFFIC REGULATION MEASURE REFERENCE LABEL
  - PARISH BOUNDARY
  - ADMINISTRATIVE BOUNDARY
  - ORDER LIMITS
  - LAND NOT INCLUDED WITHIN THE ORDER LIMIT



P01	08/08/22	FINAL FOR DCO APPLICATION	JK	DB	CA	SG
Rev	Rev. Date	Purpose of revision	Drawn	Checked	Rev'd	Appr'd

Development Consent Order Number: TR010060  
 Development Consent Order Drawing Number: TR010060/APP/2.3.2



Project: A12 CHELMSFORD TO A120 WIDENING SCHEME

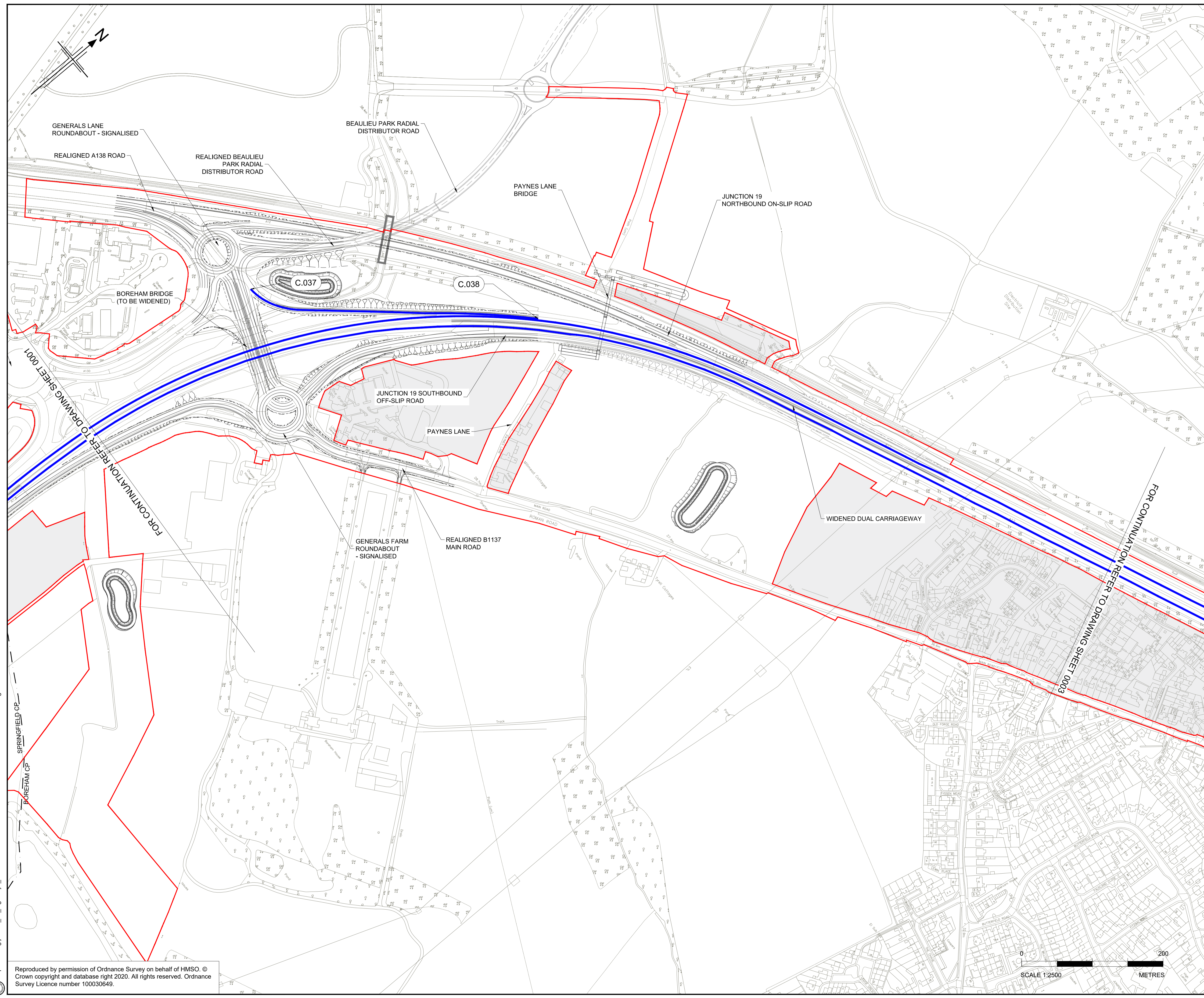
Drawing title: TRAFFIC REGULATION MEASURES  
 MOVEMENT RESTRICTIONS  
 SHEET 1 OF 21

Regulation	REGULATION 5(2)(o)	
Purpose of issue	DCO APPLICATION	
State Code	Preliminary	
Project Stage	PCF 3	Drawing status
Scale at A1 (841x594mm)	1:2500	S4
Jacobs No.	B36601D1	Rev
Client no.	HE551497	P01

Drawing number: HE551497 - JAC - LDC - SCHW - DR - C - 0201  
 Originator: JAC  
 Volume: LDC  
 Location: SCHW  
 Type: DR  
 Role: C  
 Number: 0201

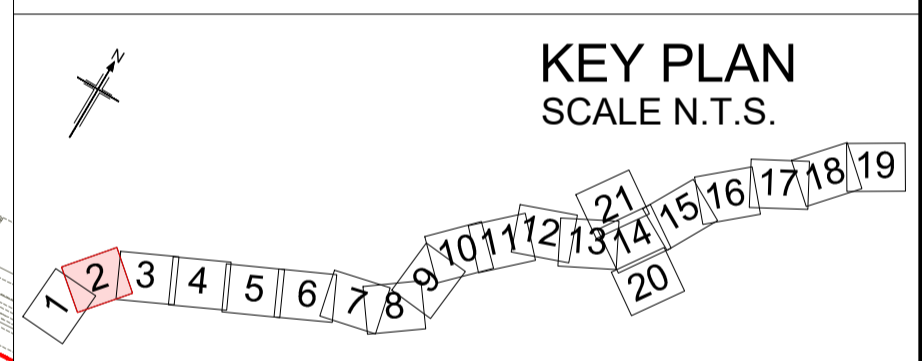
C:\working\jacobs\_uk\_highways\_ssa\d01554545\HE551497-LDC-SCHW-DR-C-0201.dwg - 09/08/2022 22:33:36 - A1Frame - KellyJE

Reproduced by permission of Ordnance Survey on behalf of HMSO. © Crown copyright and database right 2020. All rights reserved. Ordnance Survey Licence number 100030649.



- NOTES:**
- ALL DIMENSIONS ARE IN METRES UNLESS OTHERWISE STATED
  - THIS PLAN SHOULD BE READ IN CONJUNCTION WITH OTHER APPLICATION DOCUMENTS IN PARTICULAR SCHEDULE 3 OF THE DEVELOPMENT CONSENT ORDER (TR010060/APP/2.3)

- LEGEND:**
- NO WAITING AT ANY TIME RESTRICTION
  - NO WAITING AT SPECIFIED TIMES RESTRICTION
  - NO ENTRY
  - 6m (2.0 METRE) WIDTH RESTRICTION
  - PROHIBITION OF VEHICLE TYPES (PEDAL CYCLES, PEDESTRIANS, EQUESTRIANS, HORSE DRAWN CARRIAGES, MOTORCYCLES UNDER 50CC, AND AGRICULTURAL VEHICLES.)
  - - - PROHIBITION OF MOTOR VEHICLES (EXCEPT FOR ACCESS)
  - CLEARWAY
  - - - NO STOPPING EXCEPT IN AN EMERGENCY RESTRICTION
  - . - . TRAFFIC REGULATION MEASURE REFERENCE LABEL
  - - - PARISH BOUNDARY
  - ADMINISTRATIVE BOUNDARY
  - ORDER LIMITS
  - LAND NOT INCLUDED WITHIN THE ORDER LIMIT



P01	08/08/22	FINAL FOR DCO APPLICATION	JK	DB	CA	SG
P02	30/03/23	DCO CHANGE	JK	HC	HC	RM
P03	22/05/23	DCO CHANGE	AE	LH	RM	RM
Rev	Rev. Date	Purpose of revision	Drawn	Checked	Rev'd	Apprv'd

Development Consent Order Number: TR010060  
 Development Consent Order Drawing Number: TR010060/APP/2.3.2



Project  
**A12 CHELMSFORD TO A120 WIDENING SCHEME**

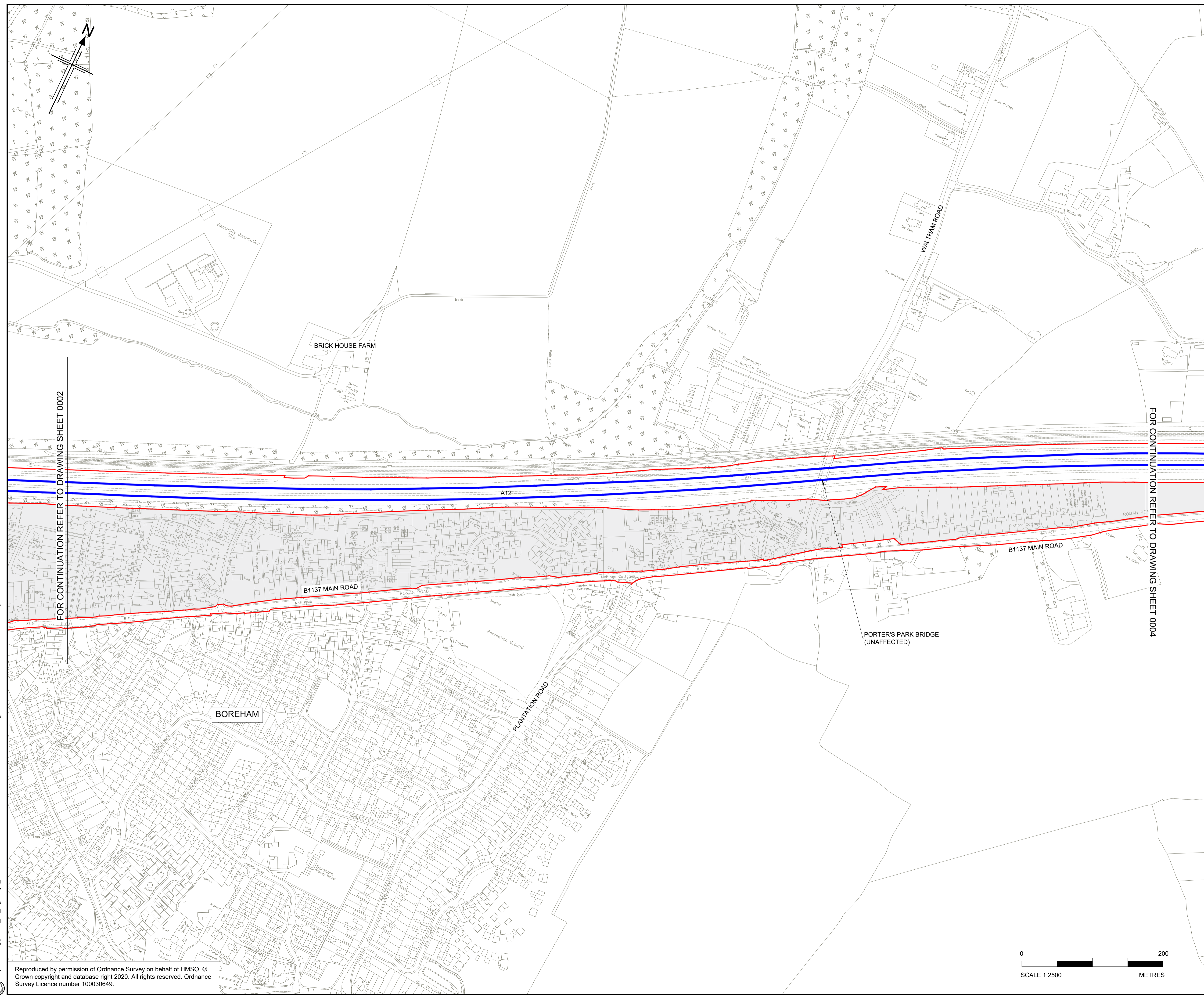
Drawing title  
**TRAFFIC REGULATION MEASURES  
 MOVEMENT RESTRICTIONS  
 SHEET 2 OF 21**

Regulation	REGULATION 8(1)(k)	
Purpose of issue	DCO EXAM	
State Code	Statutory Procedures and Powers	
Project Stage	PCF 4	Drawing status
Scale at A1 (841x594mm)	1:2500	S4
Jacobs No.	B36601D1	Rev
Client no.	HE551497	P03

Drawing number: HE551497 - JAC - LDC - SCHW - DR - C - 0202  
 PIN: | Originator: | Volume: |  
 Location: | Type: | Role: | Number:

C:\working\jacobs\_uk\_highways\_ssa\elnour\0155545\HE551497-JAC-LDC-SCHW-DR-C-0202.dwg - 23/05/2023 09:04:43 - A1Frame - ElnourA

Reproduced by permission of Ordnance Survey on behalf of HMSO. © Crown copyright and database right 2020. All rights reserved. Ordnance Survey Licence number 100030649.

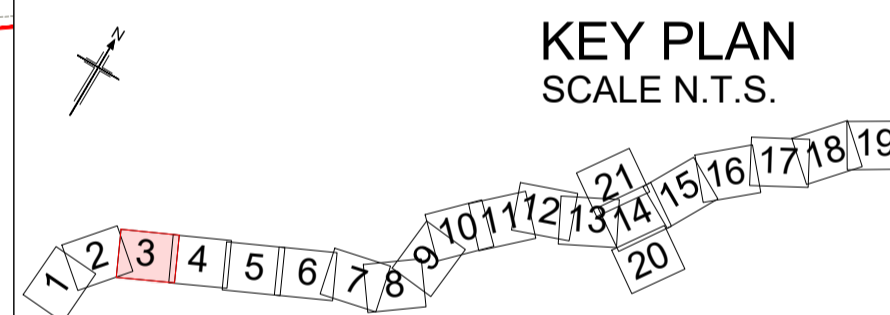


- NOTES:**
- ALL DIMENSIONS ARE IN METRES UNLESS OTHERWISE STATED
  - THIS PLAN SHOULD BE READ IN CONJUNCTION WITH OTHER APPLICATION DOCUMENTS IN PARTICULAR SCHEDULE 3 OF THE DEVELOPMENT CONSENT ORDER [TR010060/APP/2.3]

- LEGEND:**
- NO WAITING AT ANY TIME RESTRICTION
  - NO WAITING AT SPECIFIED TIMES RESTRICTION
  - NO ENTRY
  - 6'6" (2.0 METRE) WIDTH RESTRICTION
  - PROHIBITION OF VEHICLE TYPES (PEDAL CYCLES, PEDESTRIANS, EQUESTRIANS, HORSE DRAWN CARRIAGES, MOTORCYCLES UNDER 50CC, AND AGRICULTURAL VEHICLES.)
  - PROHIBITION OF MOTOR VEHICLES (EXCEPT FOR ACCESS)
  - CLEARWAY
  - NO STOPPING EXCEPT IN AN EMERGENCY RESTRICTION
  - TRAFFIC REGULATION MEASURE REFERENCE LABEL
  - PARISH BOUNDARY
  - ADMINISTRATIVE BOUNDARY
  - ORDER LIMITS
  - LAND NOT INCLUDED WITHIN THE ORDER LIMIT

FOR CONTINUATION REFER TO DRAWING SHEET 0002

FOR CONTINUATION REFER TO DRAWING SHEET 0004



P01	08/08/22	FINAL FOR DCO APPLICATION	JK	DB	CA	SG
Rev	Rev. Date	Purpose of revision	Drawn	Checked	Rev'd	Apprv'd

Development Consent Order Number:	Development Consent Order Drawing Number:
TR010060	TR010060/APP/2.3.2

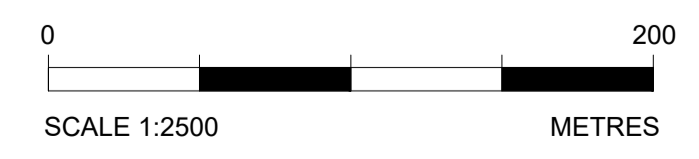


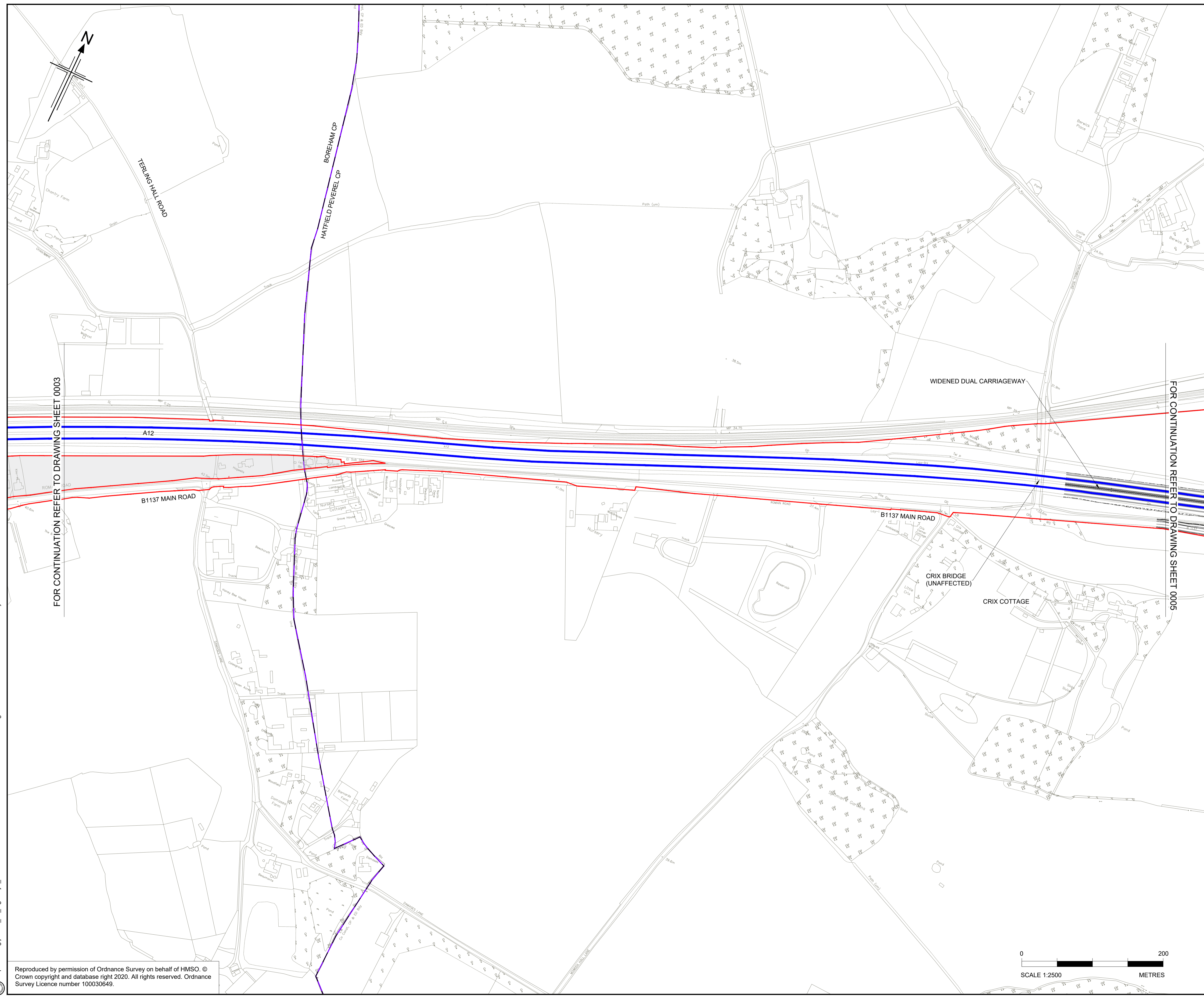
**Project**  
A12 CHELMSFORD TO A120 WIDENING SCHEME

**Drawing title**  
TRAFFIC REGULATION MEASURES  
MOVEMENT RESTRICTIONS  
SHEET 3 OF 21

Regulation	REGULATION 5(2)(o)	
Purpose of issue	DCO APPLICATION	
State Code	Preliminary	
Project Stage	PCF 3	Drawing status
Scale at A1 (841x594mm)	1:2500	S4
Jacobs No.	B36601D1	Rev
Client no.	HE551497	P01

Drawing number	PIN	Originator	Volume
HE551497	JAC	LDC	-
Location	SCHW	Type	Role
		Number	
			-DR- C -0203



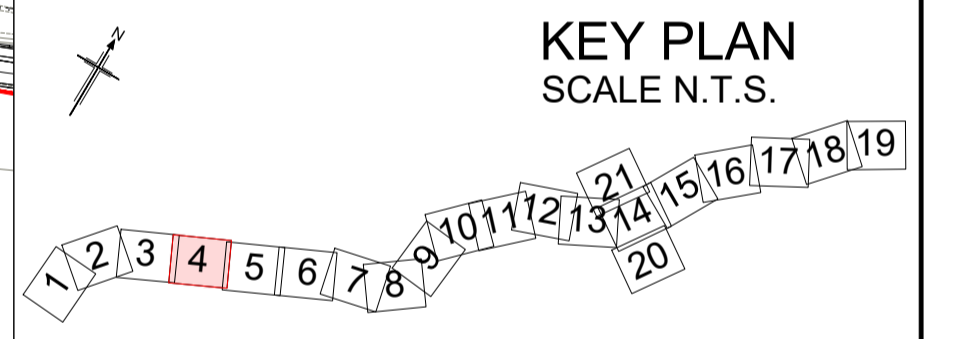


- NOTES:**
1. ALL DIMENSIONS ARE IN METRES UNLESS OTHERWISE STATED
  2. THIS PLAN SHOULD BE READ IN CONJUNCTION WITH OTHER APPLICATION DOCUMENTS IN PARTICULAR SCHEDULE 3 OF THE DEVELOPMENT CONSENT ORDER [TR010060/APP/2.3]

- LEGEND:**
- NO WAITING AT ANY TIME RESTRICTION
  - NO WAITING AT SPECIFIED TIMES RESTRICTION
  - NO ENTRY
  - 6'6" (2.0 METRE) WIDTH RESTRICTION
  - PROHIBITION OF VEHICLE TYPES (PEDAL CYCLES, PEDESTRIANS, EQUESTRIANS, HORSE DRAWN CARRIAGES, MOTORCYCLES UNDER 50CC, AND AGRICULTURAL VEHICLES.)
  - PROHIBITION OF MOTOR VEHICLES (EXCEPT FOR ACCESS)
  - CLEARWAY
  - NO STOPPING EXCEPT IN AN EMERGENCY RESTRICTION
  - TRAFFIC REGULATION MEASURE REFERENCE LABEL
  - PARISH BOUNDARY
  - ADMINISTRATIVE BOUNDARY
  - ORDER LIMITS
  - LAND NOT INCLUDED WITHIN THE ORDER LIMIT

FOR CONTINUATION REFER TO DRAWING SHEET 0003

FOR CONTINUATION REFER TO DRAWING SHEET 0005



P01	08/08/22	FINAL FOR DCO APPLICATION	JK	DB	CA	SG
Rev	Rev. Date	Purpose of revision	Drawn	Checked	Rev'd	Apprv'd

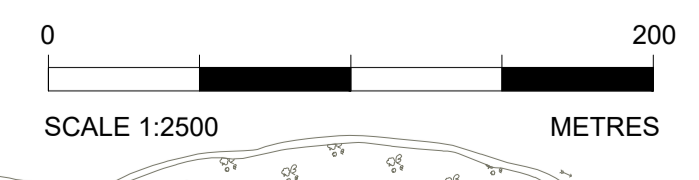
Development Consent Order Number: TR010060  
 Development Consent Order Drawing Number: TR010060/APP/2.3.2



Project: A12 CHELMSFORD TO A120 WIDENING SCHEME

Drawing title: TRAFFIC REGULATION MEASURES MOVEMENT RESTRICTIONS SHEET 4 OF 21

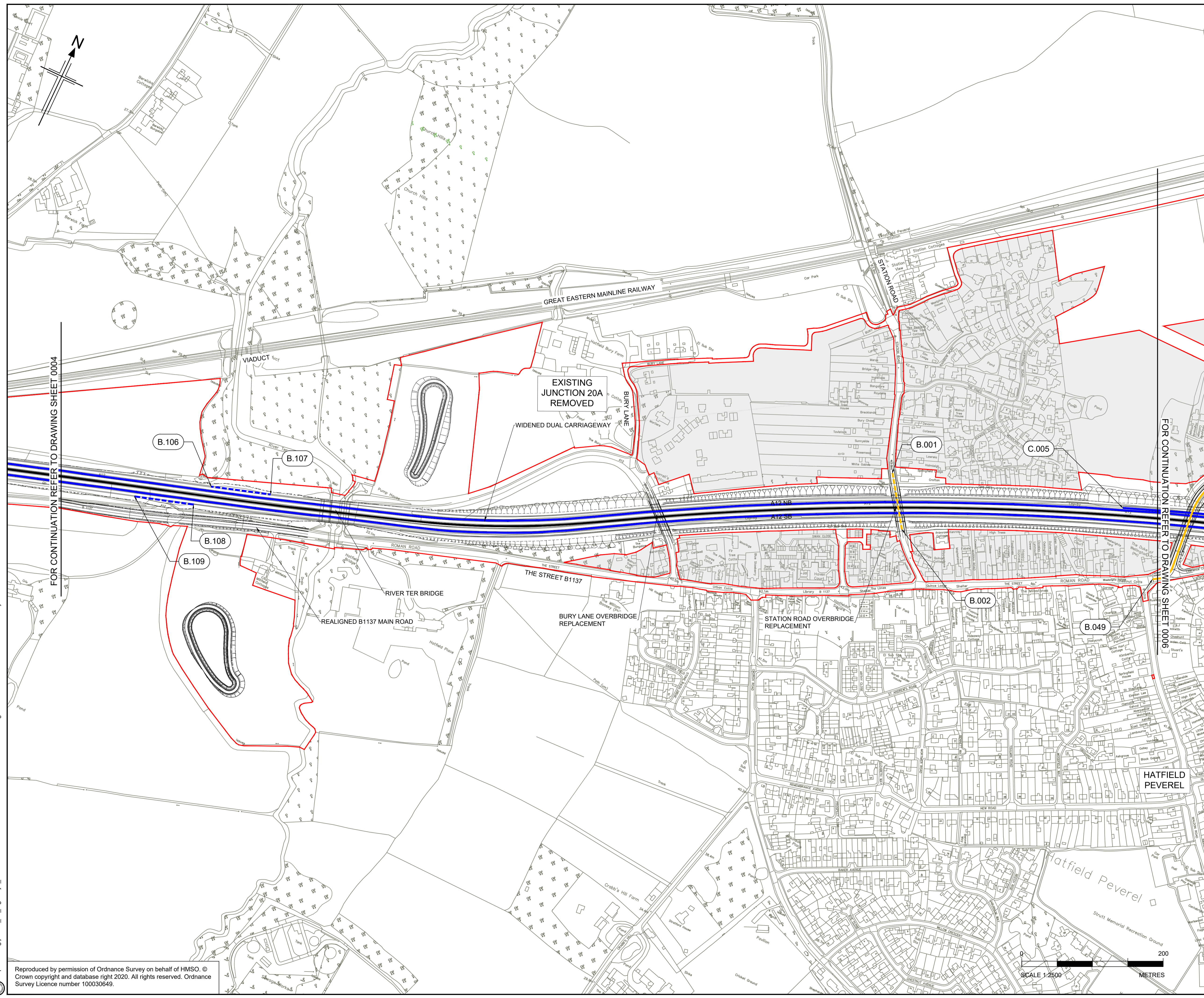
Regulation	REGULATION 5(2)(o)	
Purpose of issue	DCO APPLICATION	
State Code	Preliminary	
Project Stage	PCF 3	Drawing status
Scale at A1 (841x594mm)	1:2500	S4
Jacobs No.	B36601D1	Rev
Client no.	HE551497	P01



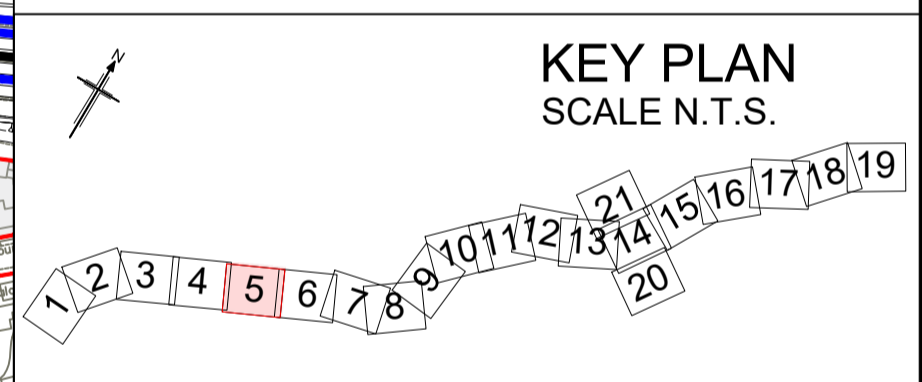
C:\working\jacobs\_uk\_highways\_ssa\d0155545\HE551497\JAC-LDC-SCHW-DR-C-0204.dwg - 09/08/2022 22:36:11 - A1Frame - KellyJE

Reproduced by permission of Ordnance Survey on behalf of HMSO. © Crown copyright and database right 2020. All rights reserved. Ordnance Survey Licence number 100030649.

Drawing number: HE551497 - JAC - LDC - SCHW  
 Originator: JAC  
 Volume: -DR- C -0204



- NOTES:**
- ALL DIMENSIONS ARE IN METRES UNLESS OTHERWISE STATED
  - THIS PLAN SHOULD BE READ IN CONJUNCTION WITH OTHER APPLICATION DOCUMENTS IN PARTICULAR SCHEDULE 3 OF THE DEVELOPMENT CONSENT ORDER (TR010060/APP/2.3)
- LEGEND:**
- NO WAITING AT ANY TIME RESTRICTION
  - NO WAITING AT SPECIFIED TIMES RESTRICTION
  - NO ENTRY
  - 6.6" (2.0 METRE) WIDTH RESTRICTION
  - PROHIBITION OF VEHICLE TYPES (PEDAL CYCLES, PEDESTRIANS, EQUESTRIANS, HORSE DRAWN CARRIAGES, MOTORCYCLES UNDER 50CC, AND AGRICULTURAL VEHICLES.)
  - PROHIBITION OF MOTOR VEHICLES (EXCEPT FOR ACCESS)
  - CLEARWAY
  - NO STOPPING EXCEPT IN AN EMERGENCY RESTRICTION
  - TRAFFIC REGULATION MEASURE REFERENCE LABEL (B.X, C.X, REF X)
  - PARISH BOUNDARY
  - ADMINISTRATIVE BOUNDARY
  - ORDER LIMITS
  - LAND NOT INCLUDED WITHIN THE ORDER LIMIT



P01	08/08/22	FINAL FOR DCO APPLICATION	JK	DB	CA	SG
P02	09/06/23	DCO CHANGE	JK	DB	DB	RM
Rev	Rev. Date	Purpose of revision	Drawn	Checked	Rev'd	Appn'd

Development Consent Order Number:	Development Consent Order Drawing Number:
TR010060	TR010060/APP/2.3.2



Client: **HATFIELD PEVEREL**

Project: **A12 CHELMSFORD TO A120 WIDENING SCHEME**

**TRAFFIC REGULATION MEASURES  
MOVEMENT RESTRICTIONS  
SHEET 5 OF 21**

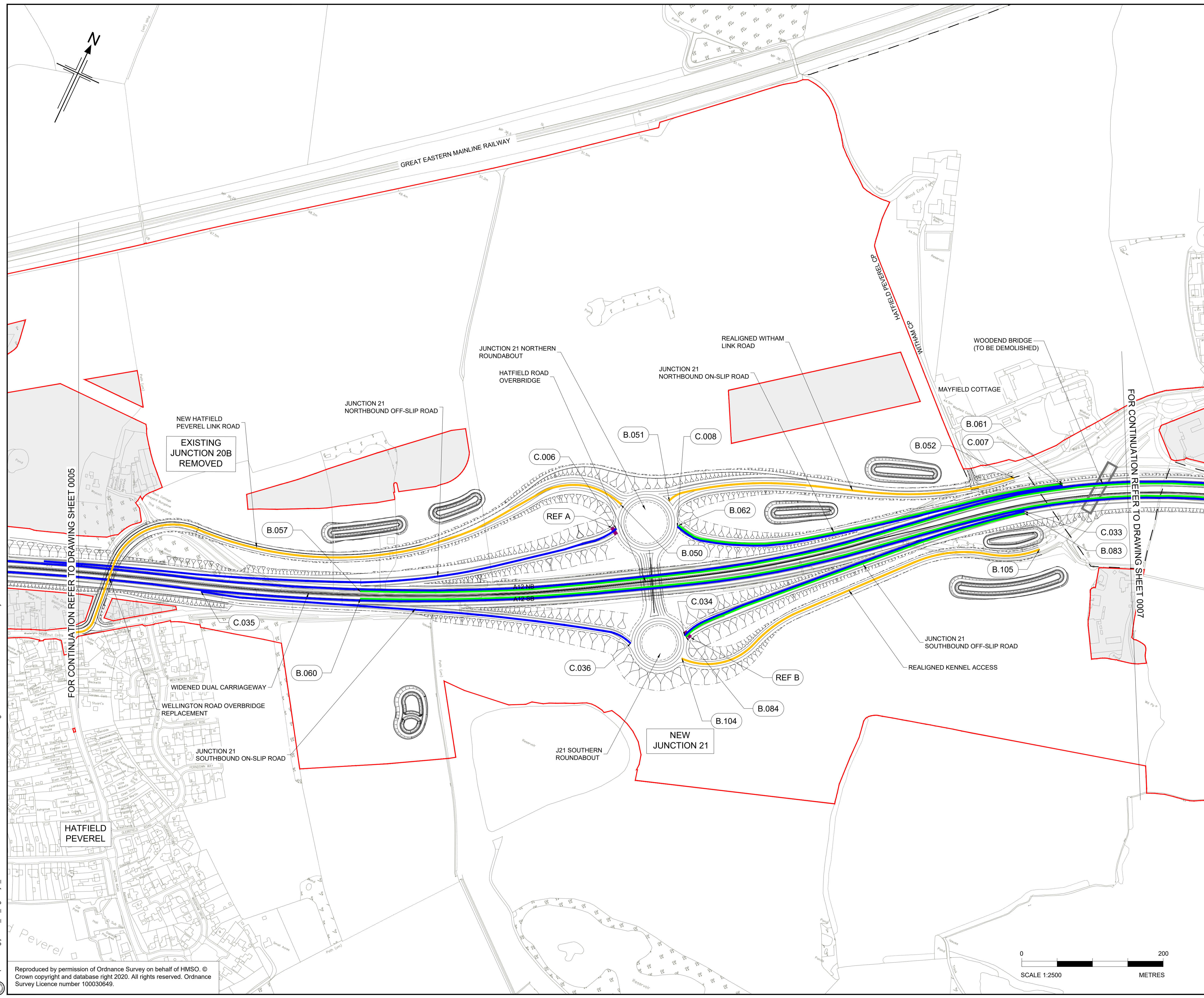
Regulation	REGULATION 8(1)(k)
Purpose of issue	DCO EXAM
State Code	Statutory Procedures and Powers
Project Stage	PCF 4
Scale at A1 (841x594mm)	1:2500
Jacobs No.	B36601D1
Client no.	HE551497

Drawing number	PIN	Originator	Volume
HE551497	JAC	LDC	-
Location	Type	Role	Number
SCHW	-DR-	C	0205

C:\working\jacobs\_uk\_highways\_ssa\015545\HE551497\JAC-LDC-SCHW-DR-C-0205.dwg - 09/06/2023 11:26:58 - A1Frame - KellyUE

Reproduced by permission of Ordnance Survey on behalf of HMSO. © Crown copyright and database right 2020. All rights reserved. Ordnance Survey Licence number 100030649.

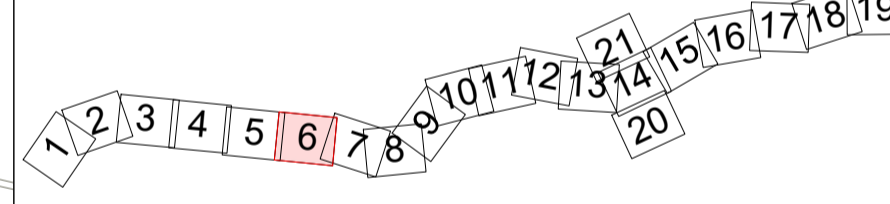
SCALE 1:2500  
METRES



- NOTES:**
1. ALL DIMENSIONS ARE IN METRES UNLESS OTHERWISE STATED
  2. THIS PLAN SHOULD BE READ IN CONJUNCTION WITH OTHER APPLICATION DOCUMENTS IN PARTICULAR SCHEDULE 3 OF THE DEVELOPMENT CONSENT ORDER (TR010060/APP/2.3)

- LEGEND:**
- NO WAITING AT ANY TIME RESTRICTION
  - NO WAITING AT SPECIFIED TIMES RESTRICTION
  - NO ENTRY
  - 6'6" (2.0 METRE) WIDTH RESTRICTION
  - PROHIBITION OF VEHICLE TYPES (PEDAL CYCLES, PEDESTRIANS, EQUESTRIANS, HORSE DRAWN CARRIAGES, MOTORCYCLES UNDER 50CC, AND AGRICULTURAL VEHICLES.)
  - PROHIBITION OF MOTOR VEHICLES (EXCEPT FOR ACCESS)
  - CLEARWAY
  - NO STOPPING EXCEPT IN AN EMERGENCY RESTRICTION
  - TRAFFIC REGULATION MEASURE REFERENCE LABEL
  - PARISH BOUNDARY
  - ADMINISTRATIVE BOUNDARY
  - ORDER LIMITS
  - LAND NOT INCLUDED WITHIN THE ORDER LIMIT

**KEY PLAN**  
SCALE N.T.S.



P01	08/08/22	FINAL FOR DCO APPLICATION	JK	DB	CA	SG
Rev	Rev. Date	Purpose of revision	Drawn	Checked	Rev'd	Appr'd

Development Consent Order Number: TR010060  
Development Consent Order Drawing Number: TR010060/APP/2.3.2

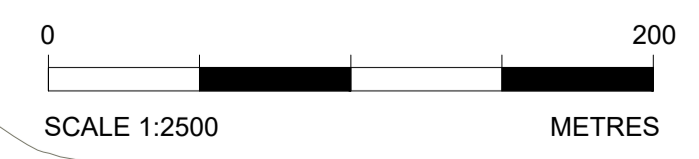


**Project**  
A12 CHELMSFORD TO A120 WIDENING SCHEME

**Drawing title**  
TRAFFIC REGULATION MEASURES  
MOVEMENT RESTRICTIONS  
SHEET 6 OF 21

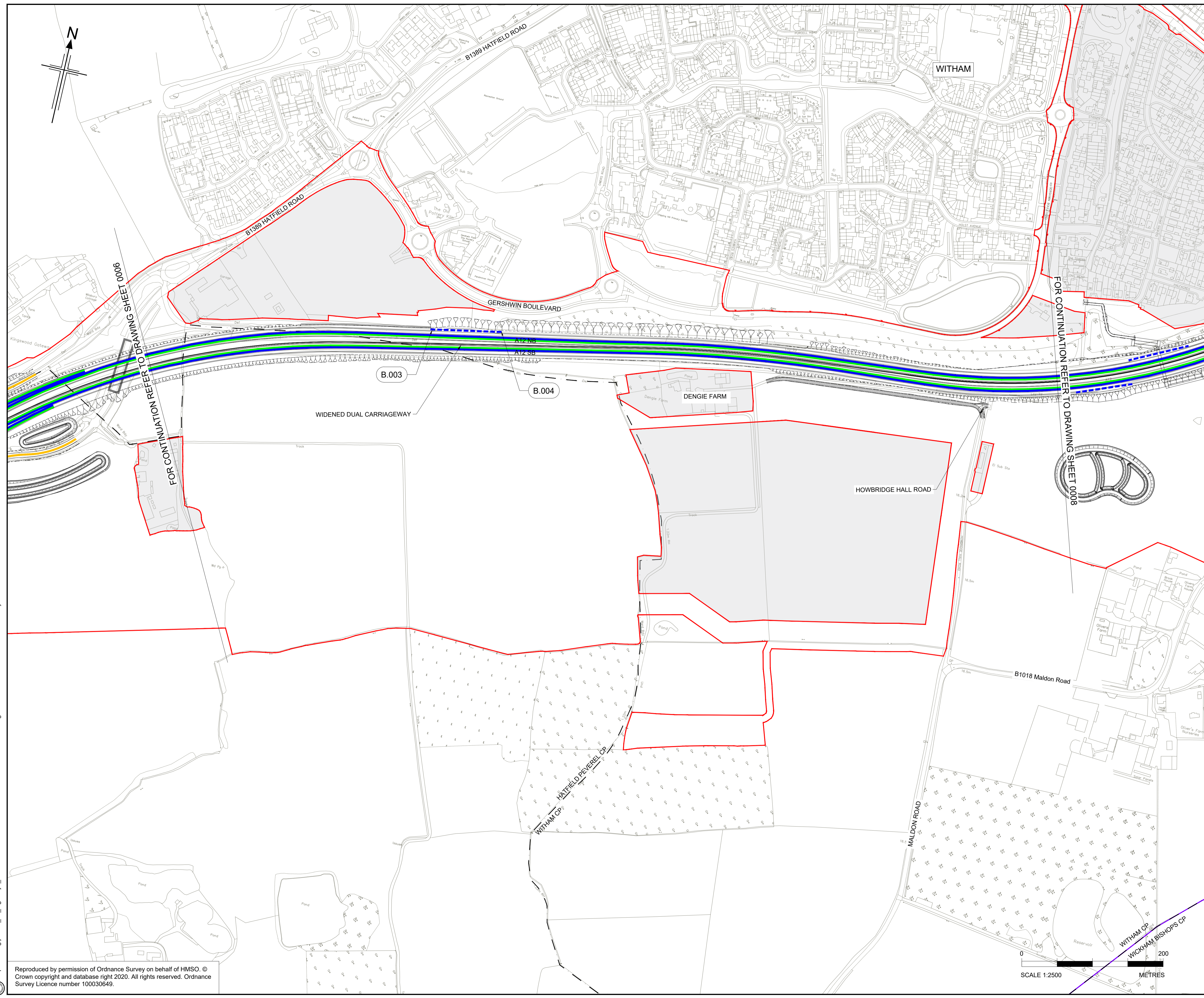

Regulation	REGULATION 5(2)(o)	
Purpose of issue	DCO APPLICATION	
State Code	Preliminary	
Project Stage	PCF 3	Drawing status
Scale at A1 (841x594mm)	1:2500	S4
Jacobs No.	B36601D1	Rev
Client no.	HE551497	P01

Drawing number: HE551497 - JAC - LDC - SCHW - DR - C - 0206  
PIN: JAC - LDC - SCHW  
Originator: JAC - LDC - SCHW  
Volume: - DR - C - 0206  
Location: - DR - C - 0206  
Type: - DR - C - 0206  
Role: - DR - C - 0206  
Number: - DR - C - 0206



C:\working\jacobs\_uk\_highways\_ssa\d01554545HE551497-JAC-LDC-SCHW-DR-C-0206.dwg - 09/08/2022 22:38:15 - A1Frame - KellyUE

Reproduced by permission of Ordnance Survey on behalf of HMSO. © Crown copyright and database right 2020. All rights reserved. Ordnance Survey Licence number 100030649.



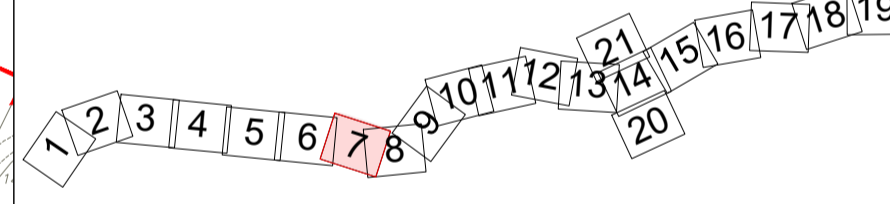
- NOTES:**
- ALL DIMENSIONS ARE IN METRES UNLESS OTHERWISE STATED
  - THIS PLAN SHOULD BE READ IN CONJUNCTION WITH OTHER APPLICATION DOCUMENTS IN PARTICULAR SCHEDULE 3 OF THE DEVELOPMENT CONSENT ORDER [TR010060/APP/2.3]

- LEGEND:**
- NO WAITING AT ANY TIME RESTRICTION
  - NO WAITING AT SPECIFIED TIMES RESTRICTION
  - NO ENTRY
  - 6'6" (2.0 METRE) WIDTH RESTRICTION
  - PROHIBITION OF VEHICLE TYPES (PEDAL CYCLES, PEDESTRIANS, EQUESTRIANS, HORSE DRAWN CARRIAGES, MOTORCYCLES UNDER 50CC, AND AGRICULTURAL VEHICLES.)
  - PROHIBITION OF MOTOR VEHICLES (EXCEPT FOR ACCESS)
  - CLEARWAY
  - NO STOPPING EXCEPT IN AN EMERGENCY RESTRICTION
  - TRAFFIC REGULATION MEASURE REFERENCE LABEL
  - PARISH BOUNDARY
  - ADMINISTRATIVE BOUNDARY
  - ORDER LIMITS
  - LAND NOT INCLUDED WITHIN THE ORDER LIMIT

FOR CONTINUATION REFER TO DRAWING SHEET 0006

FOR CONTINUATION REFER TO DRAWING SHEET 0008

**KEY PLAN**  
SCALE N.T.S.



Rev	Rev. Date	Purpose of revision	Drawn	Checked	Rev'd	Appr'd
P01	08/08/22	FINAL FOR DCO APPLICATION	JK	DB	CA	SG

Development Consent Order Number: TR010060  
 Development Consent Order Drawing Number: TR010060/APP/2.3.2



**Project**  
A12 CHELMSFORD TO A120 WIDENING SCHEME

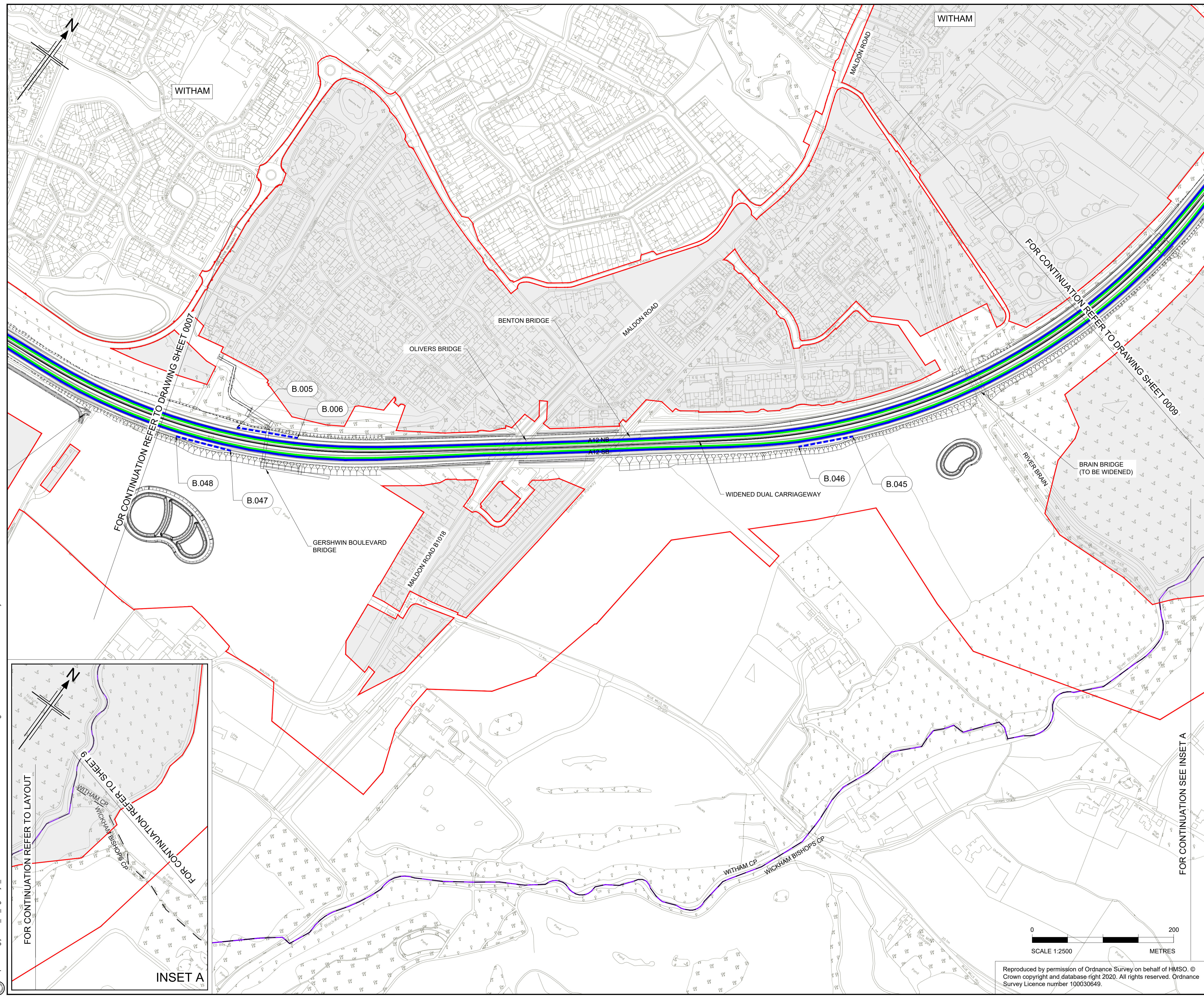
**Drawing title**  
 TRAFFIC REGULATION MEASURES  
 MOVEMENT RESTRICTIONS  
 SHEET 7 OF 21

Regulation	REGULATION 5(2)(o)	
Purpose of issue	DCO APPLICATION	
State Code	Preliminary	
Project Stage	PCF 3	Drawing status
Scale at A1 (841x594mm)	1:2500	S4
Jacobs No.	B36601D1	Rev
Client no.	HE551497	P01

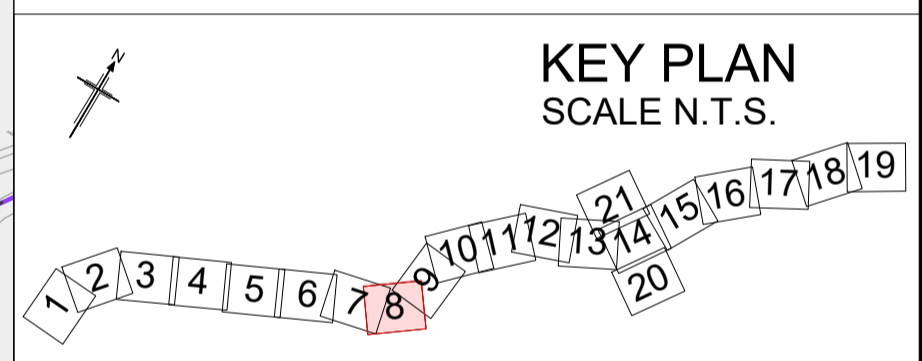
Drawing number: HE551497 - JAC - LDC - SCHW  
 Originator: JAC  
 Volume: -DR- C -0207  
 Location: SCHW  
 Type: -DR-  
 Role: C  
 Number: 0207

C:\working\jacobs\_uk\_highways\_ssa\d01554545\HE551497-LDC-SCHW-DR-C-0207.dwg - 09/08/2022 22:39:23 - A1Frame - KellyJE

Reproduced by permission of Ordnance Survey on behalf of HMSO. © Crown copyright and database right 2020. All rights reserved. Ordnance Survey Licence number 100030649.



- NOTES:**
- ALL DIMENSIONS ARE IN METRES UNLESS OTHERWISE STATED
  - THIS PLAN SHOULD BE READ IN CONJUNCTION WITH OTHER APPLICATION DOCUMENTS IN PARTICULAR SCHEDULE 3 OF THE DEVELOPMENT CONSENT ORDER (TR010060/APP/2.3)
- LEGEND:**
- NO WAITING AT ANY TIME RESTRICTION
  - NO WAITING AT SPECIFIED TIMES RESTRICTION
  - NO ENTRY
  - 6'6" (2.0 METRE) WIDTH RESTRICTION
  - PROHIBITION OF VEHICLE TYPES (PEDAL CYCLES, PEDESTRIANS, EQUESTRIANS, HORSE DRAWN CARRIAGES, MOTORCYCLES UNDER 50CC, AND AGRICULTURAL VEHICLES.)
  - PROHIBITION OF MOTOR VEHICLES (EXCEPT FOR ACCESS)
  - CLEARWAY
  - NO STOPPING EXCEPT IN AN EMERGENCY RESTRICTION
  - TRAFFIC REGULATION MEASURE REFERENCE LABEL
  - PARISH BOUNDARY
  - ADMINISTRATIVE BOUNDARY
  - ORDER LIMITS
  - LAND NOT INCLUDED WITHIN THE ORDER LIMIT



Rev	Rev. Date	Purpose of revision	Drawn	Checked	Rev'd	Appr'd
Development Consent Order Number:			Development Consent Order Drawing Number:			
TR010060			TR010060/APP/2.3.2			



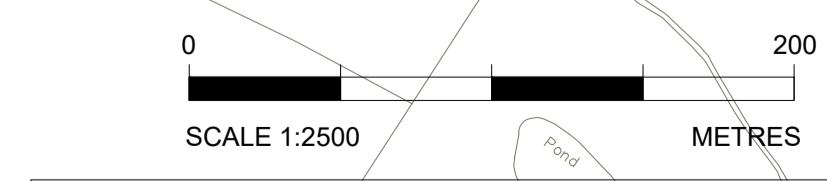
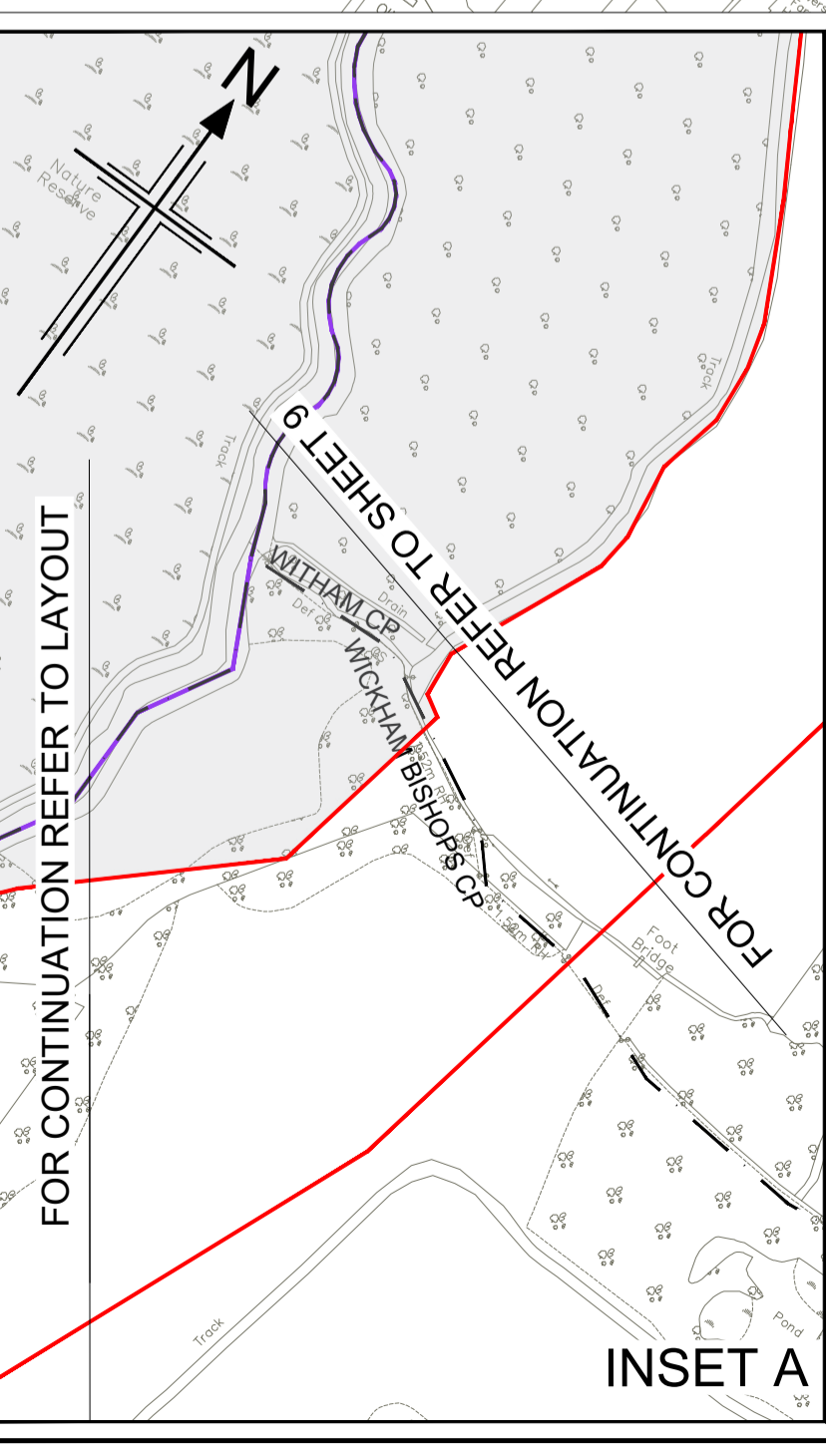
Project  
A12 CHELMSFORD TO A120 WIDENING SCHEME

Drawing title  
**TRAFFIC REGULATION MEASURES  
MOVEMENT RESTRICTIONS  
SHEET 8 OF 21**

Regulation	REGULATION 5(2)(o)	
Purpose of issue	DCO APPLICATION	
State Code	Preliminary	
Project Stage	PCF 3	Drawing status
Scale at A1 (841x594mm)	1:2500	S4
Jacobs No.	B36601D1	Rev
Client no.	HE551497	P01

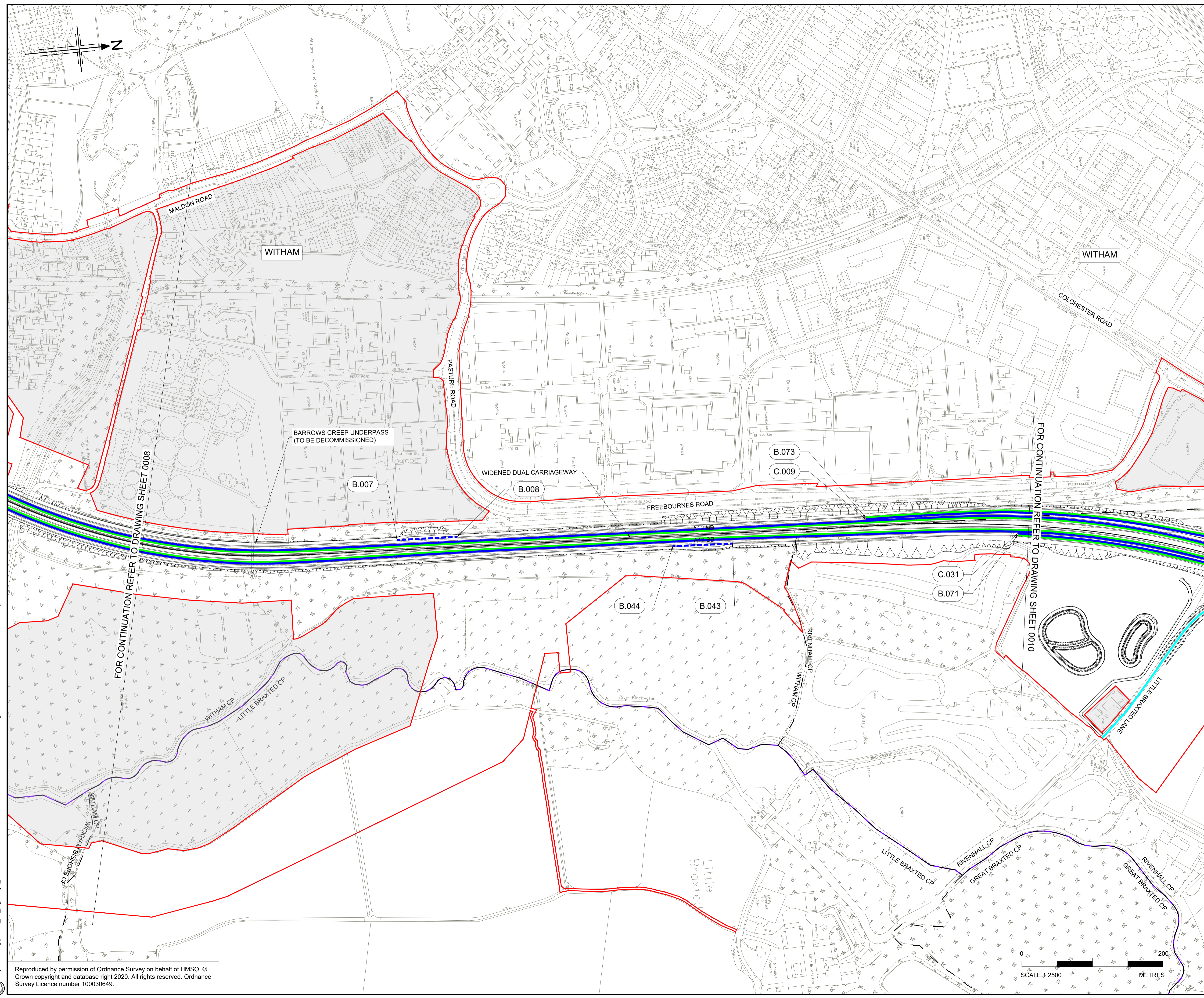
Drawing number  
HE551497 - JAC - LDC -  
Location  
SCHW -DR- C -0208

C:\working\jacobs\_uk\_highways\_ssa\d01554545HE551497-LDC-SCHW-DR-C-0208.dwg - 09/08/2022 22:40:48 - A1Frame - KellyJE



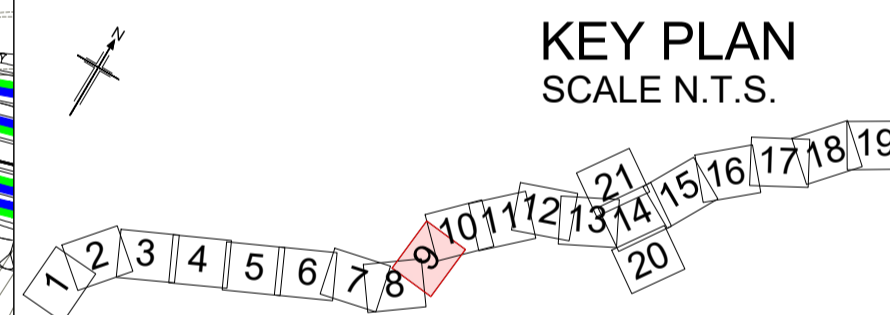
Reproduced by permission of Ordnance Survey on behalf of HMSO. © Crown copyright and database right 2020. All rights reserved. Ordnance Survey Licence number 100030649.





- NOTES:**
- ALL DIMENSIONS ARE IN METRES UNLESS OTHERWISE STATED
  - THIS PLAN SHOULD BE READ IN CONJUNCTION WITH OTHER APPLICATION DOCUMENTS IN PARTICULAR SCHEDULE 3 OF THE DEVELOPMENT CONSENT ORDER (TR010060/APP/2.3)

- LEGEND:**
- NO WAITING AT ANY TIME RESTRICTION
  - NO WAITING AT SPECIFIED TIMES RESTRICTION
  - NO ENTRY
  - 66" (2.0 METRE) WIDTH RESTRICTION
  - PROHIBITION OF VEHICLE TYPES (PEDAL CYCLES, PEDESTRIANS, EQUESTRIANS, HORSE DRAWN CARRIAGES, MOTORCYCLES UNDER 50CC, AND AGRICULTURAL VEHICLES.)
  - PROHIBITION OF MOTOR VEHICLES (EXCEPT FOR ACCESS)
  - CLEARWAY
  - NO STOPPING EXCEPT IN AN EMERGENCY RESTRICTION
  - TRAFFIC REGULATION MEASURE REFERENCE LABEL
  - PARISH BOUNDARY
  - ADMINISTRATIVE BOUNDARY
  - ORDER LIMITS
  - LAND NOT INCLUDED WITHIN THE ORDER LIMIT



P01	08/08/22	FINAL FOR DCO APPLICATION	JK	DB	CA	SG
Rev	Rev. Date	Purpose of revision	Drawn	Checked	Rev'd	Appr'd
Development Consent Order Number:			Development Consent Order Drawing Number:			
TR010060			TR010060/APP/2.3.2			



Project  
A12 CHELMSFORD TO A120 WIDENING SCHEME

Drawing title  
**TRAFFIC REGULATION MEASURES  
MOVEMENT RESTRICTIONS  
SHEET 9 OF 21**

Regulation	REGULATION 5(2)(o)	
Purpose of issue	DCO APPLICATION	
State Code	Preliminary	
Project Stage	PCF 3	Drawing status
Scale at A1 (841x594mm)	1:2500	S4
Jacobs No.	B36601D1	Rev
Client no.	HE551497	P01

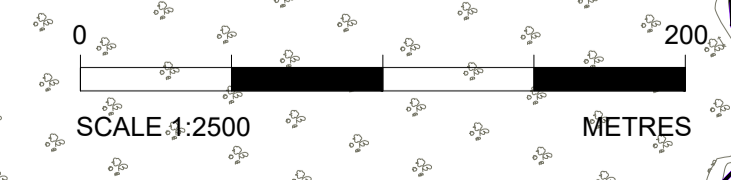
Drawing number  
HE551497 - JAC - LDC - SCHW - DR - C - 0209

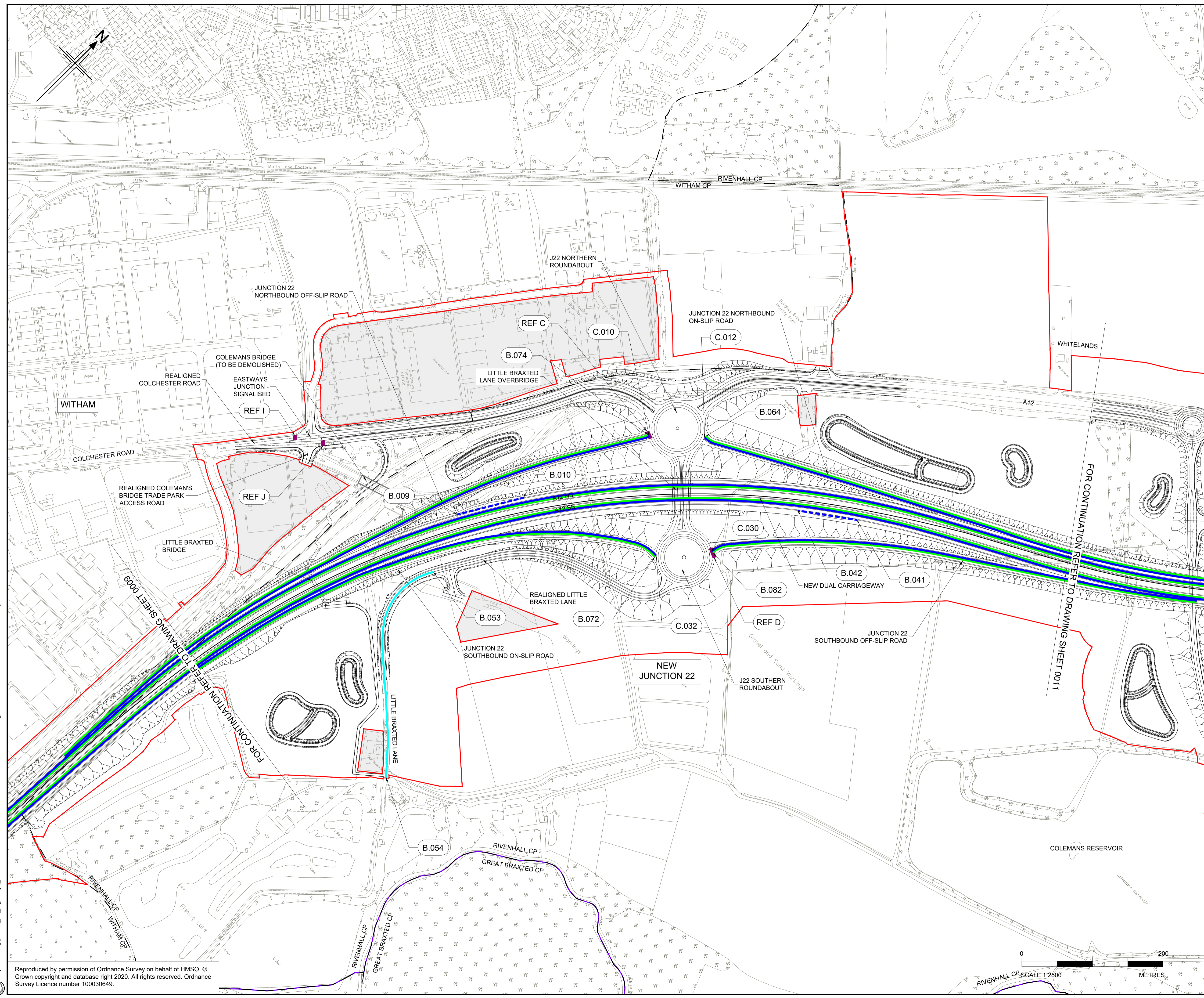
Originator  
JAC

Volume  
- DR - C - 0209

C:\working\jacobs\_uk\_highways\_ssa\d015545\HE551497-JAC-LDC-SCHW-DR-C-0209.dwg - 09/08/2022 22:41:56 - A1Frame - KellyJE

Reproduced by permission of Ordnance Survey on behalf of HMSO. © Crown copyright and database right 2020. All rights reserved. Ordnance Survey Licence number 100030649.

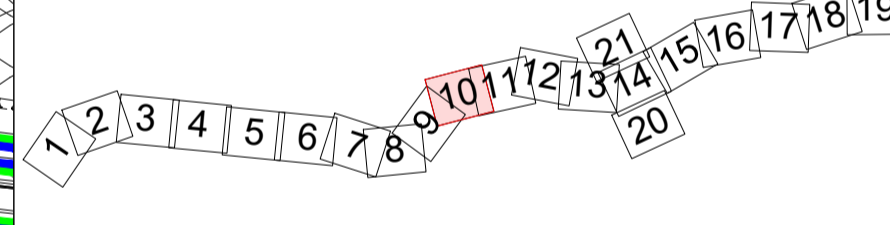




- NOTES:**
- ALL DIMENSIONS ARE IN METRES UNLESS OTHERWISE STATED
  - THIS PLAN SHOULD BE READ IN CONJUNCTION WITH OTHER APPLICATION DOCUMENTS IN PARTICULAR SCHEDULE 3 OF THE DEVELOPMENT CONSENT ORDER (TR010060/APP/2.3)

- LEGEND:**
- NO WAITING AT ANY TIME RESTRICTION
  - NO WAITING AT SPECIFIED TIMES RESTRICTION
  - NO ENTRY
  - 6.6" (2.0 METRE) WIDTH RESTRICTION
  - PROHIBITION OF VEHICLE TYPES (PEDAL CYCLES, PEDESTRIANS, EQUESTRIANS, HORSE DRAWN CARRIAGES, MOTORCYCLES UNDER 50CC, AND AGRICULTURAL VEHICLES.)
  - PROHIBITION OF MOTOR VEHICLES (EXCEPT FOR ACCESS)
  - CLEARWAY
  - NO STOPPING EXCEPT IN AN EMERGENCY RESTRICTION
  - TRAFFIC REGULATION MEASURE REFERENCE LABEL
  - PARISH BOUNDARY
  - ADMINISTRATIVE BOUNDARY
  - ORDER LIMITS
  - LAND NOT INCLUDED WITHIN THE ORDER LIMIT

**KEY PLAN**  
SCALE N.T.S.



Rev	Rev. Date	Purpose of revision	Drawn	Checked	Rev'd	Appr'd
P01	08/08/22	FINAL FOR DCO APPLICATION	JK	DB	CA	SG
Development Consent Order Number:			Development Consent Order Drawing Number:			
TR010060			TR010060/APP/2.3.2			



**A12 CHELMSFORD TO A120 WIDENING SCHEME**

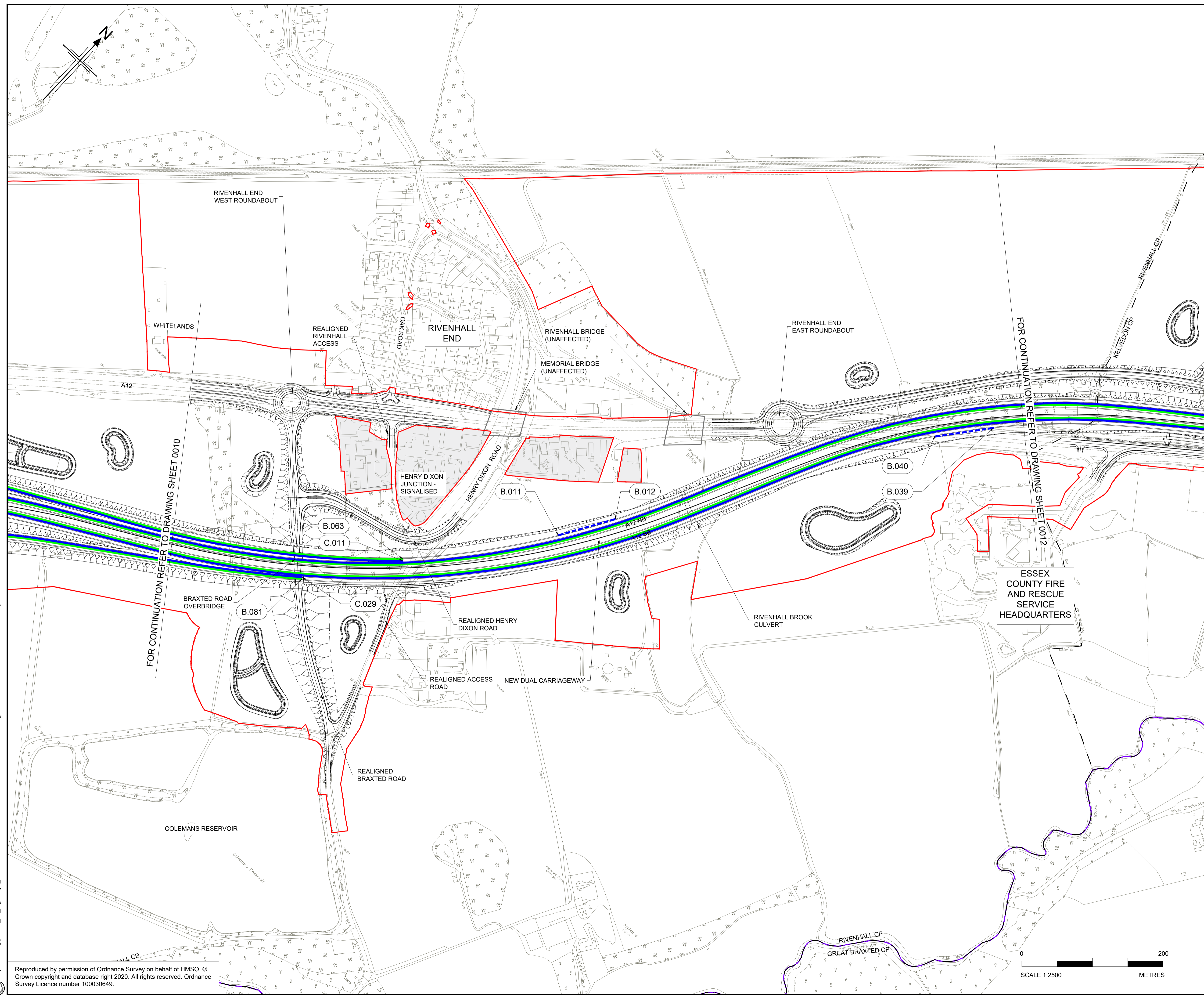
**TRAFFIC REGULATION MEASURES  
MOVEMENT RESTRICTIONS  
SHEET 10 OF 21**

Regulation	REGULATION 5(2)(o)	
Purpose of issue	DCO APPLICATION	
State Code	Preliminary	
Project Stage	PCF 3	Drawing status
Scale at A1 (841x594mm)	1:2500	S4
Jacobs No.	B36601D1	Rev
Client no.	HE551497	P01

Drawing number: HE551497 - JAC - LDC - SCHW - DR - C - 0210  
 Originator: JAC  
 Volume: -  
 Location: SCHW  
 Type: DR  
 Role: C  
 Number: 0210

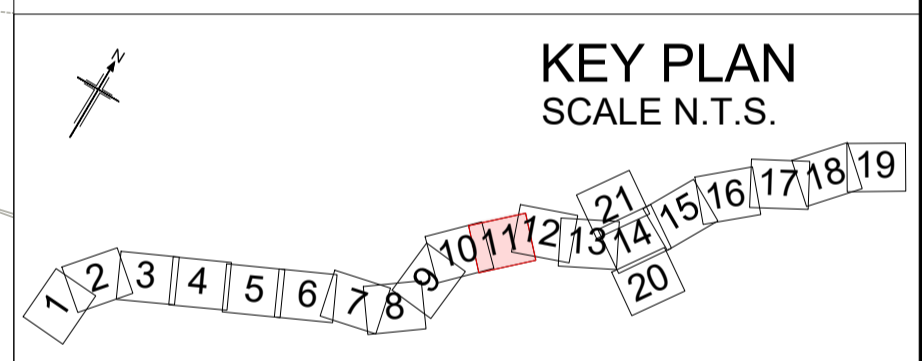
C:\working\jacobs\_uk\_highways\_ssa\d0155545HE551497-LDC-SCHW-DR-C-0210.dwg - 09/08/2022 22:42:56 - A1Frame - KellyJE

Reproduced by permission of Ordnance Survey on behalf of HMSO. © Crown copyright and database right 2020. All rights reserved. Ordnance Survey Licence number 100030649.



- NOTES:**
- ALL DIMENSIONS ARE IN METRES UNLESS OTHERWISE STATED
  - THIS PLAN SHOULD BE READ IN CONJUNCTION WITH OTHER APPLICATION DOCUMENTS IN PARTICULAR SCHEDULE 3 OF THE DEVELOPMENT CONSENT ORDER (TR010060/APP/2.3)

- LEGEND:**
- NO WAITING AT ANY TIME RESTRICTION
  - NO WAITING AT SPECIFIED TIMES RESTRICTION
  - NO ENTRY
  - 6.6" (2.0 METRE) WIDTH RESTRICTION
  - PROHIBITION OF VEHICLE TYPES (PEDAL CYCLES, PEDESTRIANS, EQUESTRIANS, HORSE DRAWN CARRIAGES, MOTORCYCLES UNDER 50CC, AND AGRICULTURAL VEHICLES.)
  - PROHIBITION OF MOTOR VEHICLES (EXCEPT FOR ACCESS)
  - CLEARWAY
  - NO STOPPING EXCEPT IN AN EMERGENCY RESTRICTION
  - TRAFFIC REGULATION MEASURE REFERENCE LABEL
  - PARISH BOUNDARY
  - ADMINISTRATIVE BOUNDARY
  - ORDER LIMITS
  - LAND NOT INCLUDED WITHIN THE ORDER LIMIT



P01	08/08/22	FINAL FOR DCO APPLICATION	JK	DB	CA	SG
Rev	Rev. Date	Purpose of revision	Drawn	Checked	Rev'd	Appr'd

Development Consent Order Number: TR010060  
 Development Consent Order Drawing Number: TR010060/APP/2.3.2



Project: A12 CHELMSFORD TO A120 WIDENING SCHEME

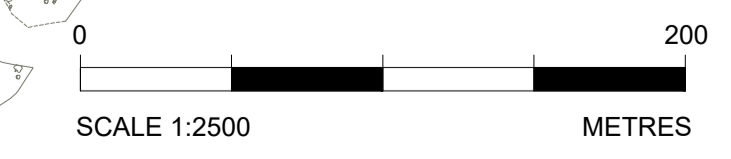
Drawing title: TRAFFIC REGULATION MEASURES MOVEMENT RESTRICTIONS SHEET 11 OF 21

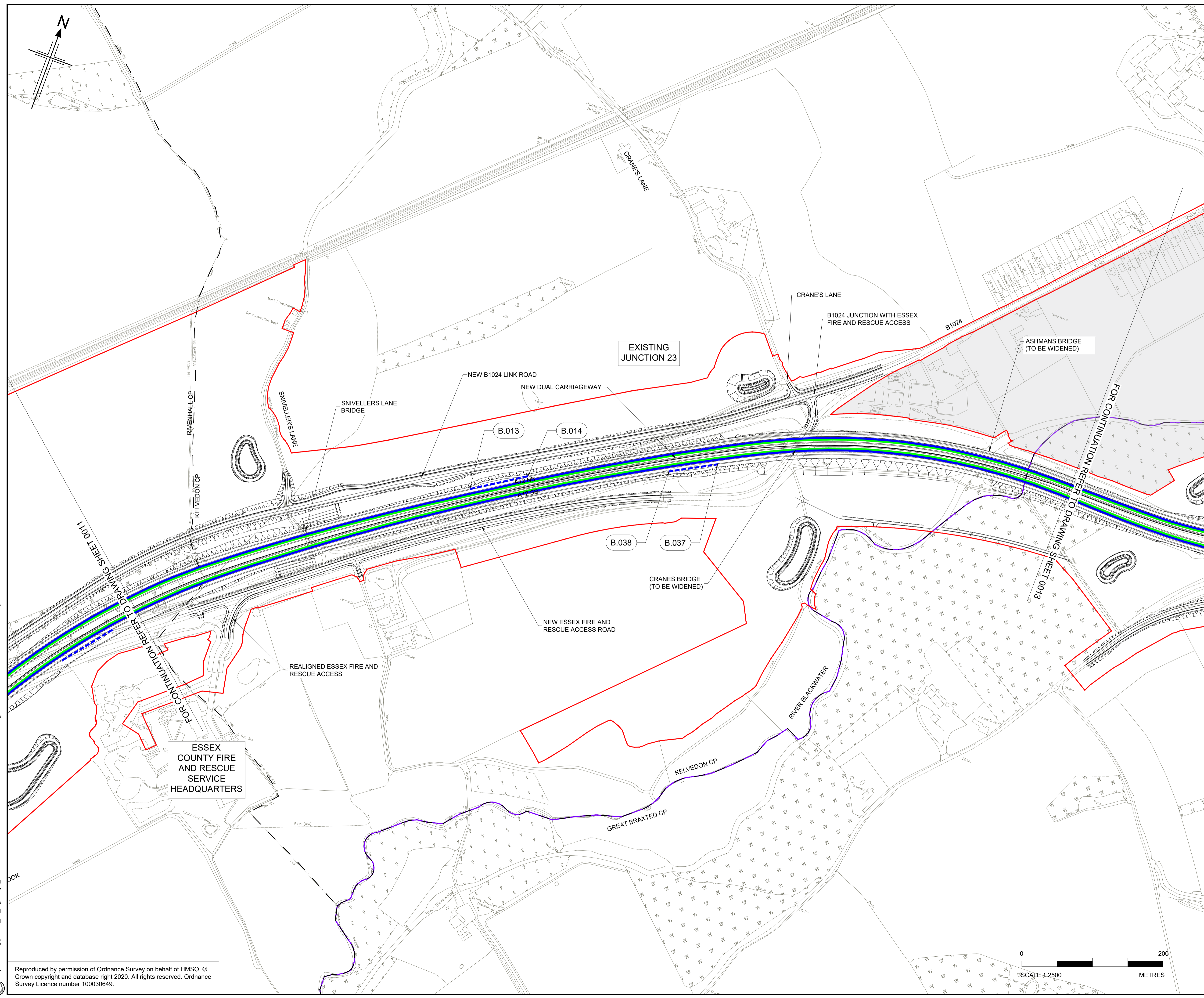
Regulation	REGULATION 5(2)(o)	
Purpose of issue	DCO APPLICATION	
State Code	Preliminary	
Project Stage	PCF 3	Drawing status
Scale at A1 (841x594mm)	1:2500	S4
Jacobs No.	B36601D1	Rev
Client no.	HE551497	P01

Drawing number: HE551497 - JAC - LDC - SCHW  
 Originator: JAC  
 Volume: -DR- C -0211

C:\working\jacobs\_uk\_highways\_ssa\015545\HE551497\JAC-LDC-SCHW-DR-C-0211.dwg - 09/08/2022 22:43:48 - A1Frame - KellyUE

Reproduced by permission of Ordnance Survey on behalf of HMSO. © Crown copyright and database right 2020. All rights reserved. Ordnance Survey Licence number 100030649.

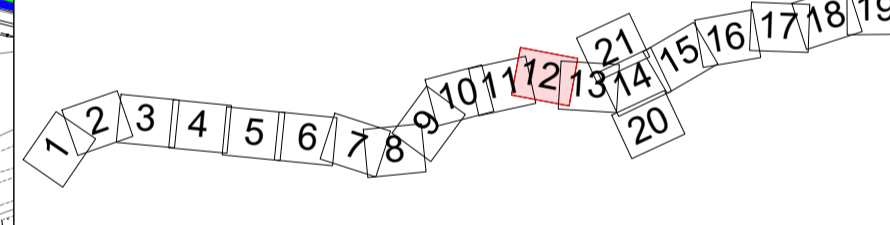




- NOTES:**
- ALL DIMENSIONS ARE IN METRES UNLESS OTHERWISE STATED
  - THIS PLAN SHOULD BE READ IN CONJUNCTION WITH OTHER APPLICATION DOCUMENTS IN PARTICULAR SCHEDULE 3 OF THE DEVELOPMENT CONSENT ORDER (TR010060/APP/2.3)

- LEGEND:**
- NO WAITING AT ANY TIME RESTRICTION
  - NO WAITING AT SPECIFIED TIMES RESTRICTION
  - NO ENTRY
  - 6'6" (2.0 METRE) WIDTH RESTRICTION
  - PROHIBITION OF VEHICLE TYPES (PEDAL CYCLES, PEDESTRIANS, EQUESTRIANS, HORSE DRAWN CARRIAGES, MOTORCYCLES UNDER 50CC, AND AGRICULTURAL VEHICLES.)
  - PROHIBITION OF MOTOR VEHICLES (EXCEPT FOR ACCESS)
  - CLEARWAY
  - NO STOPPING EXCEPT IN AN EMERGENCY RESTRICTION
  - TRAFFIC REGULATION MEASURE REFERENCE LABEL
  - PARISH BOUNDARY
  - ADMINISTRATIVE BOUNDARY
  - ORDER LIMITS
  - LAND NOT INCLUDED WITHIN THE ORDER LIMIT

**KEY PLAN**  
SCALE N.T.S.



P01	08/08/22	FINAL FOR DCO APPLICATION	JK	DB	CA	SG
Rev	Rev. Date	Purpose of revision	Drawn	Checked	Rev'd	Appr'd

Development Consent Order Number: TR010060  
Development Consent Order Drawing Number: TR010060/APP/2.3.2



**Project**  
A12 CHELMSFORD TO A120 WIDENING SCHEME

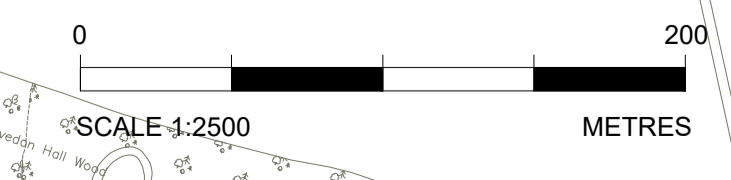
**Drawing title**  
TRAFFIC REGULATION MEASURES  
MOVEMENT RESTRICTIONS  
SHEET 12 OF 21

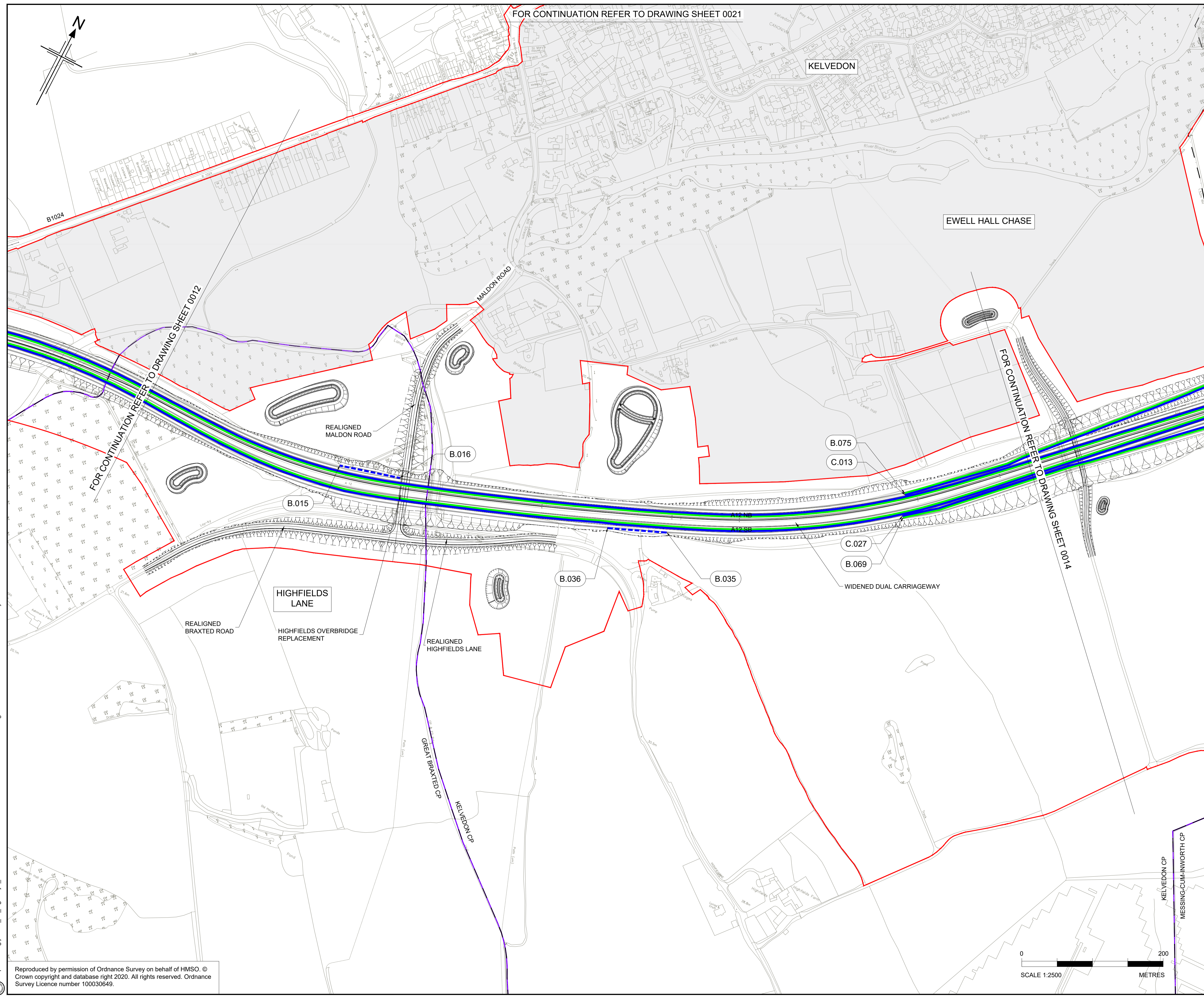
Regulation	REGULATION 5(2)(o)	
Purpose of issue	DCO APPLICATION	
State Code	Preliminary	
Project Stage	PCF 3	Drawing status
Scale at A1 (841x594mm)	1:2500	S4
Jacobs No.	B36601D1	Rev
Client no.	HE551497	P01

Drawing number: HE551497 - JAC - LDC - SCHW - DR - C - 0212  
Originator: JAC  
Volume: LDC - DR - C - 0212

C:\working\jacobs\_uk\_highways\_ssa\015545\HE551497-JAC-LDC-SCHW-DR-C-0212.dwg - 09/08/2022 22:14:14 - A1Frame - KellyJE

Reproduced by permission of Ordnance Survey on behalf of HMSO. © Crown copyright and database right 2020. All rights reserved. Ordnance Survey Licence number 100030649.





FOR CONTINUATION REFER TO DRAWING SHEET 0021

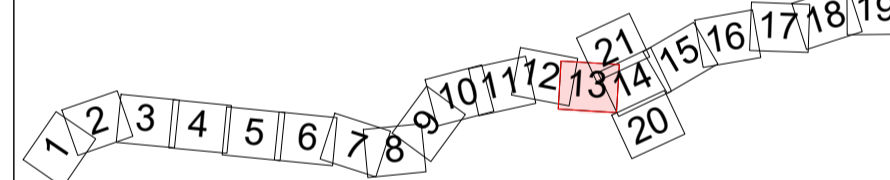
KELVEDON

EWELL HALL CHASE

- NOTES:**
- ALL DIMENSIONS ARE IN METRES UNLESS OTHERWISE STATED
  - THIS PLAN SHOULD BE READ IN CONJUNCTION WITH OTHER APPLICATION DOCUMENTS IN PARTICULAR SCHEDULE 3 OF THE DEVELOPMENT CONSENT ORDER [TR010060/APP/2.3]

- LEGEND:**
- NO WAITING AT ANY TIME RESTRICTION
  - NO WAITING AT SPECIFIED TIMES RESTRICTION
  - NO ENTRY
  - 6'6" (2.0 METRE) WIDTH RESTRICTION
  - PROHIBITION OF VEHICLE TYPES (PEDAL CYCLES, PEDESTRIANS, EQUESTRIANS, HORSE DRAWN CARRIAGES, MOTORCYCLES UNDER 50CC, AND AGRICULTURAL VEHICLES.)
  - PROHIBITION OF MOTOR VEHICLES (EXCEPT FOR ACCESS)
  - CLEARWAY
  - NO STOPPING EXCEPT IN AN EMERGENCY RESTRICTION
  - TRAFFIC REGULATION MEASURE REFERENCE LABEL
  - PARISH BOUNDARY
  - ADMINISTRATIVE BOUNDARY
  - ORDER LIMITS
  - LAND NOT INCLUDED WITHIN THE ORDER LIMIT

KEY PLAN  
SCALE N.T.S.



P01	08/08/22	FINAL FOR DCO APPLICATION	JK	DB	CA	SG
Rev	Rev. Date	Purpose of revision	Drawn	Checked	Rev'd	Appr'd

Development Consent Order Number: TR010060  
Development Consent Order Drawing Number: TR010060/APP/2.3.2

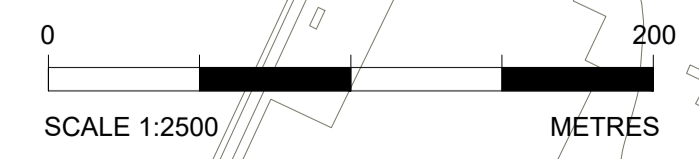


Project  
A12 CHELMSFORD TO A120 WIDENING SCHEME

Drawing title  
**TRAFFIC REGULATION MEASURES  
MOVEMENT RESTRICTIONS  
SHEET 13 OF 21**

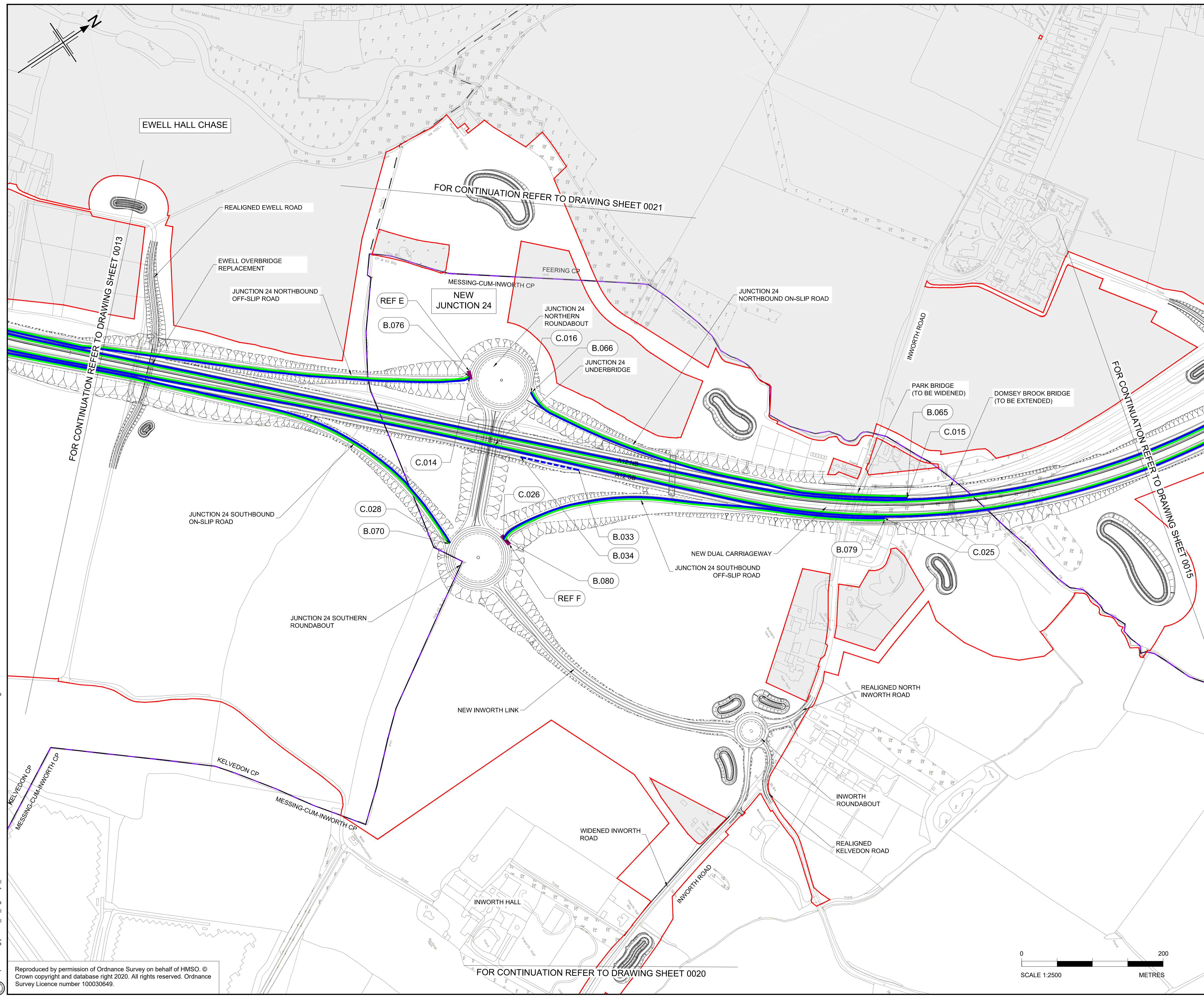
Regulation	REGULATION 5(2)(o)	
Purpose of issue	DCO APPLICATION	
State Code	Preliminary	
Project Stage	PCF 3	Drawing status
Scale at A1 (841x594mm)	1:2500	S4
Jacobs No.	B36601D1	Rev
Client no.	HE551497	P01

Drawing number  
HE551497 - JAC - LDC - SCHW - DR - C - 0213



C:\working\jacobs\_uk\_highways\_ssa\d01554545\HE551497-JAC-LDC-SCHW-DR-C-0213.dwg - 09/08/2022 22:15:35 - A1Frame - KellyUE

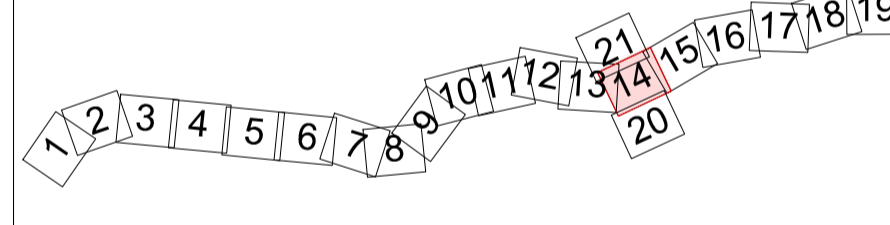
Reproduced by permission of Ordnance Survey on behalf of HMSO. © Crown copyright and database right 2020. All rights reserved. Ordnance Survey Licence number 100030649.



- NOTES:**
- ALL DIMENSIONS ARE IN METRES UNLESS OTHERWISE STATED
  - THIS PLAN SHOULD BE READ IN CONJUNCTION WITH OTHER APPLICATION DOCUMENTS IN PARTICULAR SCHEDULE 3 OF THE DEVELOPMENT CONSENT ORDER (TR010060/APP/2.3)

- LEGEND:**
- NO WAITING AT ANY TIME RESTRICTION
  - NO WAITING AT SPECIFIED TIMES RESTRICTION
  - NO ENTRY
  - 6" (2.0 METRE) WIDTH RESTRICTION
  - PROHIBITION OF VEHICLE TYPES (PEDAL CYCLES, PEDESTRIANS, EQUESTRIANS, HORSE DRAWN CARRIAGES, MOTORCYCLES UNDER 50CC, AND AGRICULTURAL VEHICLES.)
  - PROHIBITION OF MOTOR VEHICLES (EXCEPT FOR ACCESS)
  - CLEARWAY
  - NO STOPPING EXCEPT IN AN EMERGENCY RESTRICTION
  - TRAFFIC REGULATION MEASURE REFERENCE LABEL
  - PARISH BOUNDARY
  - ADMINISTRATIVE BOUNDARY
  - ORDER LIMITS
  - LAND NOT INCLUDED WITHIN THE ORDER LIMIT

**KEY PLAN**  
SCALE N.T.S.



Rev	Rev. Date	Purpose of revision	Drawn	Checked	Rev'd	Appr'd
P01	08/08/22	FINAL FOR DCO APPLICATION	JK	DB	CA	SG
P02	30/03/23	DCO CHANGE	JK	HC	HC	RM
P03	26/05/23	DCO CHANGE	JK	LH	RM	RM

Development Consent Order Number: TR010060  
Development Consent Order Drawing Number: TR010060/APP/2.3.2

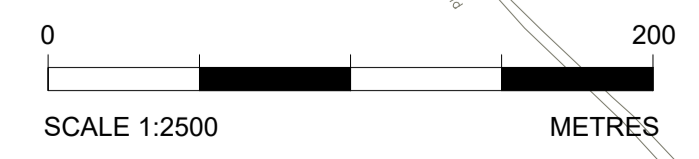


Project: **A12 CHELMSFORD TO A120 WIDENING SCHEME**

Drawing title: **TRAFFIC REGULATION MEASURES  
MOVEMENT RESTRICTIONS  
SHEET 14 OF 21**

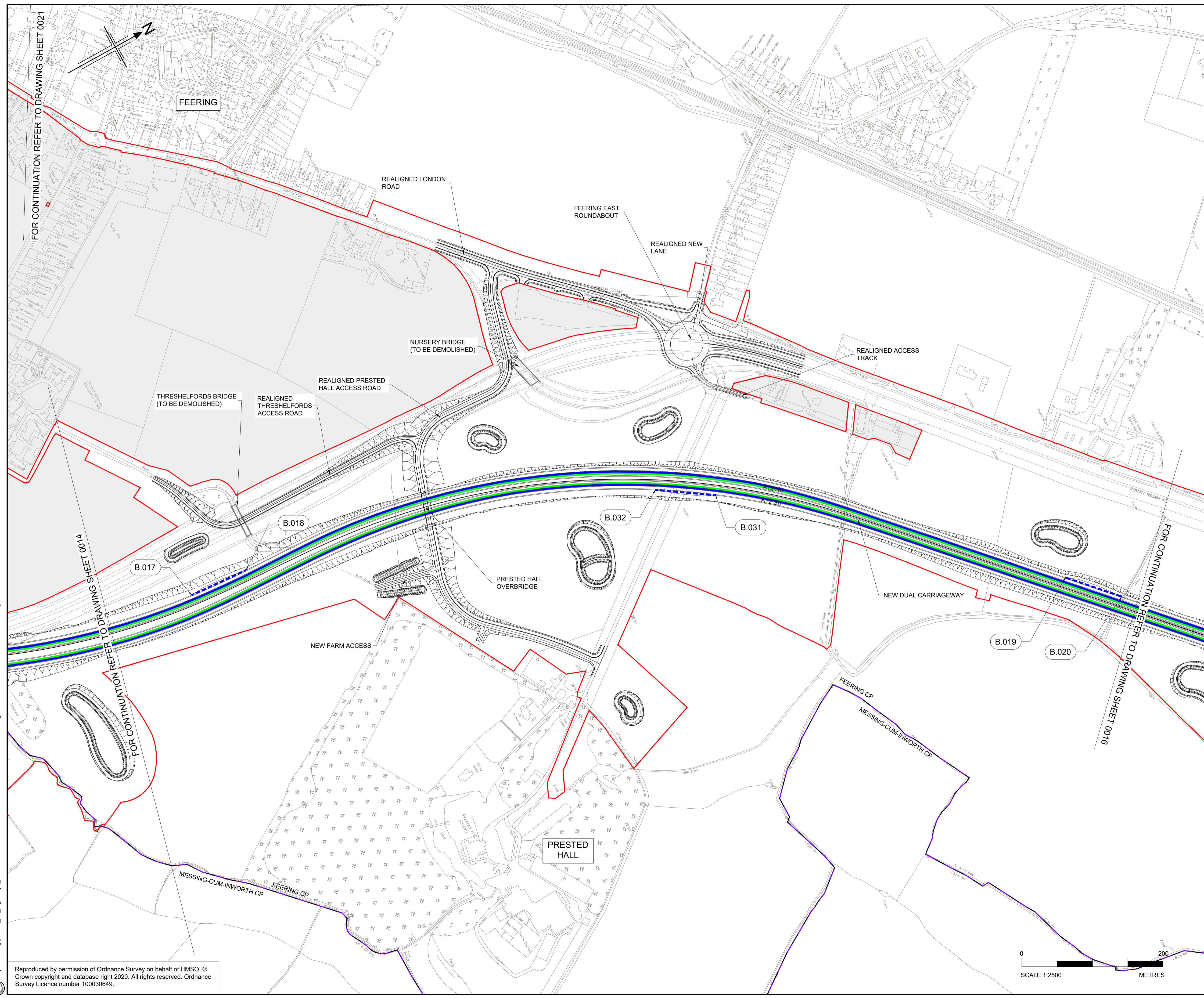
Regulation	REGULATION 8(1)(k)		
Purpose of issue	DCO EXAM		
State Code	Statutory Procedures and Powers		
Project Stage	PCF 4	Location	S4
Scale at A1 (841x594mm)	1:2500	Rev	P03
Jacobs No.	B36601D1	Volume	
Client no.	HE551497	Type	DR

Drawing number: **HE551497 - JAC - LDC - SCHW - DR - C - 0214**

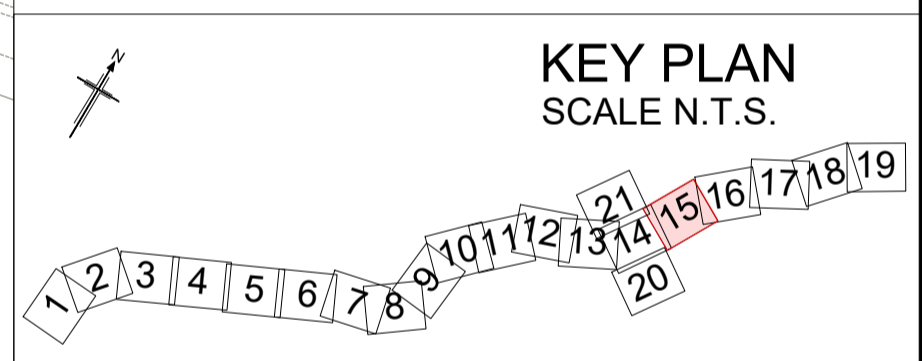


C:\working\jacobs\_uk\_highways\_ssa\elnour\155545\HE551497-JAC-LDC-SCHW-DR-C-0214.dwg - 25/05/2023 16:09:07 - A1Frame - ElnourA

Reproduced by permission of Ordnance Survey on behalf of HMSO. © Crown copyright and database right 2020. All rights reserved. Ordnance Survey Licence number 100030649.



- NOTES:**
- ALL DIMENSIONS ARE IN METRES UNLESS OTHERWISE STATED
  - THIS PLAN SHOULD BE READ IN CONJUNCTION WITH OTHER APPLICATION DOCUMENTS IN PARTICULAR SCHEDULE 3 OF THE DEVELOPMENT CONSENT ORDER [TR010060/APP/2.3]
- LEGEND:**
- NO WAITING AT ANY TIME RESTRICTION
  - NO WAITING AT SPECIFIED TIMES RESTRICTION
  - NO ENTRY
  - 6.6" (2.0 METRE) WIDTH RESTRICTION
  - PROHIBITION OF VEHICLE TYPES (PEDAL CYCLES, PEDESTRIANS, EQUESTRIANS, HORSE DRAWN CARRIAGES, MOTORCYCLES UNDER 50CC, AND AGRICULTURAL VEHICLES.)
  - PROHIBITION OF MOTOR VEHICLES (EXCEPT FOR ACCESS)
  - CLEARWAY
  - NO STOPPING EXCEPT IN AN EMERGENCY RESTRICTION
  - TRAFFIC REGULATION MEASURE REFERENCE LABEL
  - PARISH BOUNDARY
  - ADMINISTRATIVE BOUNDARY
  - ORDER LIMITS
  - LAND NOT INCLUDED WITHIN THE ORDER LIMIT



P01	08/08/22	FINAL FOR DCO APPLICATION	JK	DB	CA	SG
Rev	Rev. Date	Purpose of revision	Drawn	Checked	Rev'd	Apprv'd
Development Consent Order Number:			Development Consent Order Drawing Number:			
TR010060			TR010060/APP/2.3.2			



**Project**  
A12 CHELMSFORD TO A120 WIDENING SCHEME


**Drawing title**  
TRAFFIC REGULATION MEASURES  
MOVEMENT RESTRICTIONS  
SHEET 15 OF 21

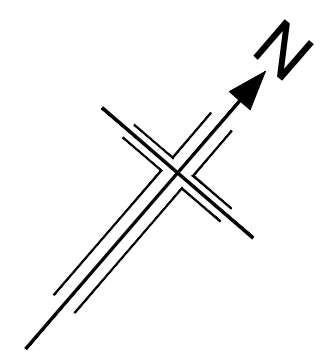
Regulation	REGULATION 5(2)(o)	
Purpose of issue	DCO APPLICATION	
State Code	Preliminary	
Project Stage	PCF 3	Drawing status
Scale at A1 (841x594mm)	1:2500	S4
Jacobs No.	B36601D1	Rev
Client no.	HE551497	P01

Drawing number: HE551497 - JAC - LDC - SCHW - DR- C -0215  
 Originator: JAC  
 Volume: LDC  
 Location: SCHW  
 Type: DR  
 Role: C  
 Number: 0215

C:\working\jacobs\_uk\_highways\_ssa\d01554545\HE551497-LDC-SCHW-DR-C-0215.dwg - 09/08/2022 22:17:30 - A1Frame - KellyJE

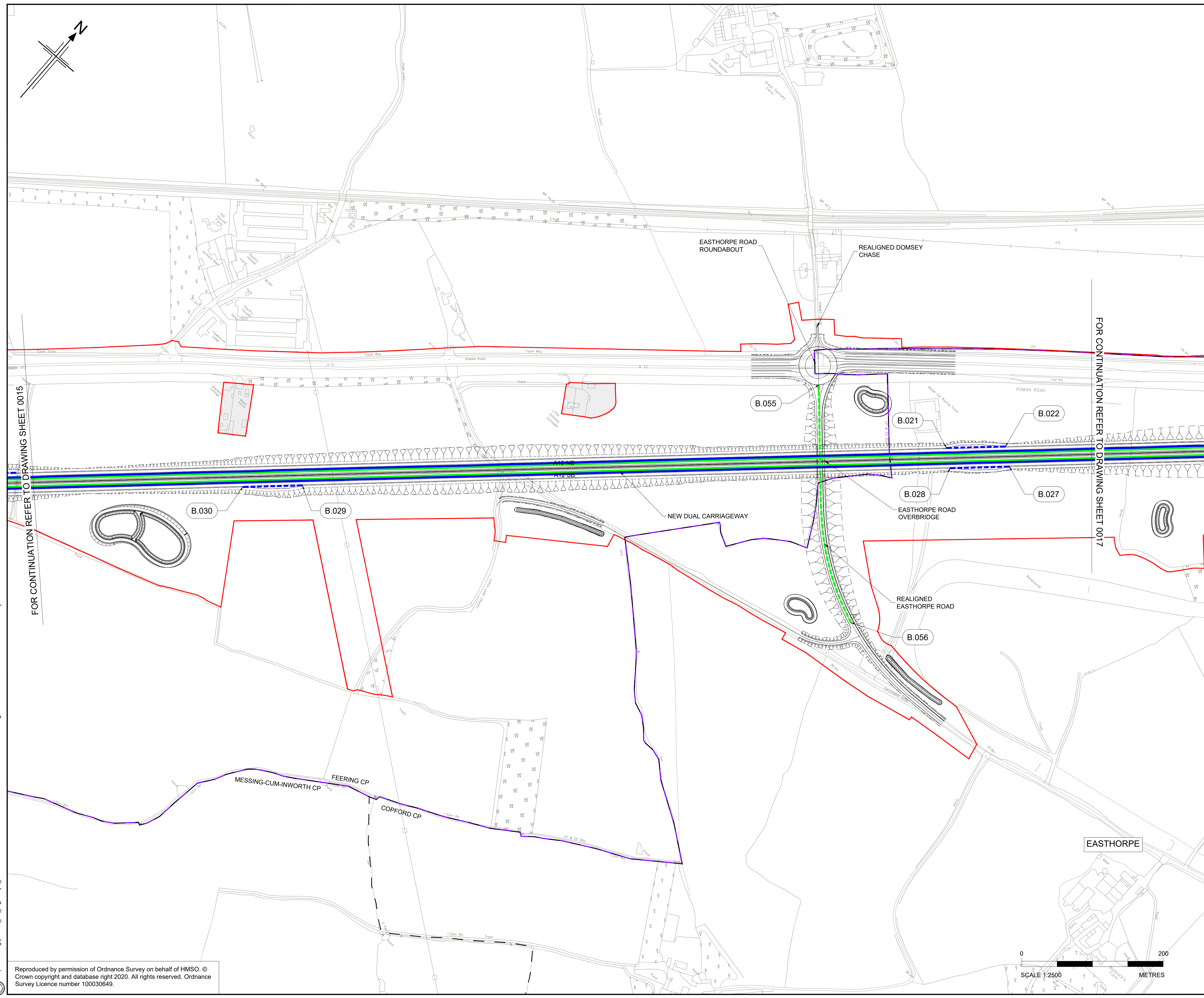
Reproduced by permission of Ordnance Survey on behalf of HMSO. © Crown copyright and database right 2020. All rights reserved. Ordnance Survey Licence number 100030649.





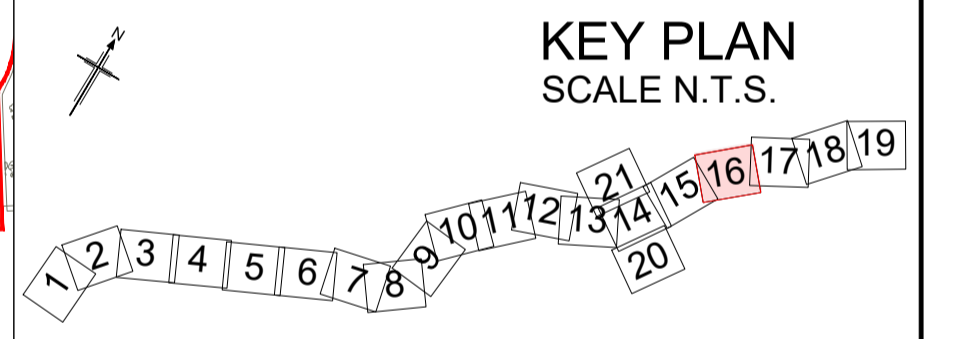
- NOTES:**
- ALL DIMENSIONS ARE IN METRES UNLESS OTHERWISE STATED
  - THIS PLAN SHOULD BE READ IN CONJUNCTION WITH OTHER APPLICATION DOCUMENTS IN PARTICULAR SCHEDULE 3 OF THE DEVELOPMENT CONSENT ORDER [TR010060/APP/2.3]

- LEGEND:**
- NO WAITING AT ANY TIME RESTRICTION
  - NO WAITING AT SPECIFIED TIMES RESTRICTION
  - NO ENTRY
  - 6'6" (2.0 METRE) WIDTH RESTRICTION
  - PROHIBITION OF VEHICLE TYPES (PEDAL CYCLES, PEDESTRIANS, EQUESTRIANS, HORSE DRAWN CARRIAGES, MOTORCYCLES UNDER 50CC, AND AGRICULTURAL VEHICLES.)
  - PROHIBITION OF MOTOR VEHICLES (EXCEPT FOR ACCESS)
  - CLEARWAY
  - NO STOPPING EXCEPT IN AN EMERGENCY RESTRICTION
  - TRAFFIC REGULATION MEASURE REFERENCE LABEL
  - PARISH BOUNDARY
  - ADMINISTRATIVE BOUNDARY
  - ORDER LIMITS
  - LAND NOT INCLUDED WITHIN THE ORDER LIMIT



FOR CONTINUATION REFER TO DRAWING SHEET 0015

FOR CONTINUATION REFER TO DRAWING SHEET 0017



Rev	Rev. Date	Purpose of revision	Drawn	Checked	Rev'd	Appr'd

Development Consent Order Number:	Development Consent Order Drawing Number:
TR010060	TR010060/APP/2.3.2



**Project**  
A12 CHELMSFORD TO A120 WIDENING SCHEME

**Drawing title**  
TRAFFIC REGULATION MEASURES  
MOVEMENT RESTRICTIONS  
SHEET 16 OF 20

Regulation	REGULATION 5(2)(o)	
Purpose of issue	DCO APPLICATION	
State Code	Preliminary	
Project Stage	PCF 3	Drawing status
Scale at A1 (841x594mm)	1:2500	S4
Jacobs No.	B36601D1	Rev
Client no.	HE551497	P01

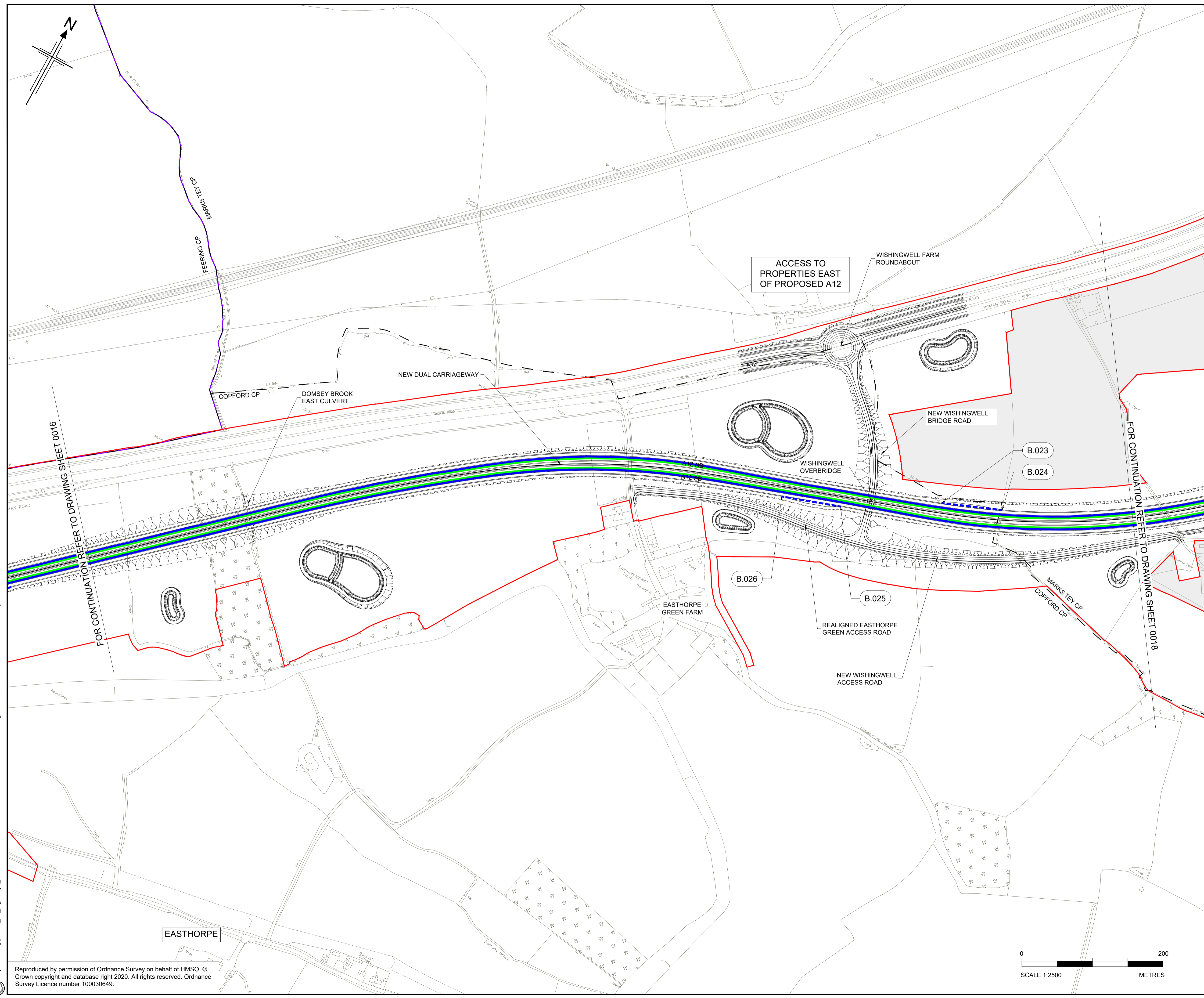
Drawing number	PIN	Originator	Volume
HE551497	JAC	LDC	-
Location	Type	Role	Number
SCHW	-DR-	C	0216



C:\working\jacobs\_uk\_highways\_ssa\d01554545\HE551497-LDC-SCHW-DR-C-0216.dwg - 09/08/2022 22:18:21 - A1Frame - KellyJE

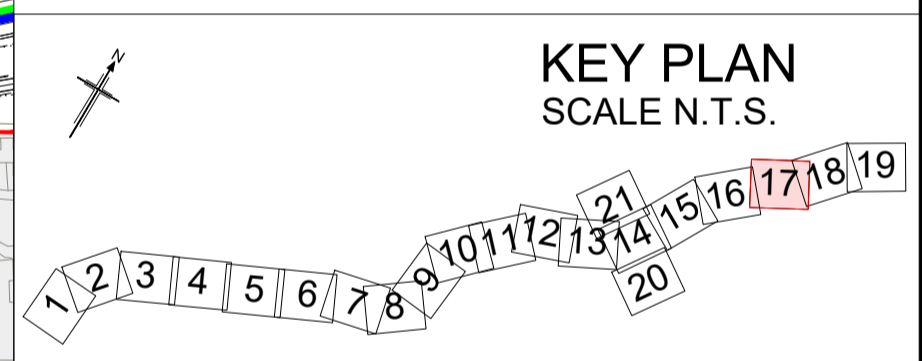
Reproduced by permission of Ordnance Survey on behalf of HMSO. © Crown copyright and database right 2020. All rights reserved. Ordnance Survey Licence number 100030649.





- NOTES:**
- ALL DIMENSIONS ARE IN METRES UNLESS OTHERWISE STATED
  - THIS PLAN SHOULD BE READ IN CONJUNCTION WITH OTHER APPLICATION DOCUMENTS IN PARTICULAR SCHEDULE 3 OF THE DEVELOPMENT CONSENT ORDER [TR010060/APP/2.3]

- LEGEND:**
- NO WAITING AT ANY TIME RESTRICTION
  - NO WAITING AT SPECIFIED TIMES RESTRICTION
  - NO ENTRY
  - 6'6" (2.0 METRE) WIDTH RESTRICTION
  - PROHIBITION OF VEHICLE TYPES (PEDAL CYCLES, PEDESTRIANS, EQUESTRIANS, HORSE DRAWN CARRIAGES, MOTORCYCLES UNDER 50CC, AND AGRICULTURAL VEHICLES.)
  - PROHIBITION OF MOTOR VEHICLES (EXCEPT FOR ACCESS)
  - CLEARWAY
  - NO STOPPING EXCEPT IN AN EMERGENCY RESTRICTION
  - TRAFFIC REGULATION MEASURE REFERENCE LABEL
  - PARISH BOUNDARY
  - ADMINISTRATIVE BOUNDARY
  - ORDER LIMITS
  - LAND NOT INCLUDED WITHIN THE ORDER LIMIT



P01	08/08/22	FINAL FOR DCO APPLICATION	JK	DB	CA	SG
Rev	Rev. Date	Purpose of revision	Drawn	Checked	Rev'd	Appr'd

Development Consent Order Number: TR010060  
 Development Consent Order Drawing Number: TR010060/APP/2.3.2



Project: A12 CHELMSFORD TO A120 WIDENING SCHEME

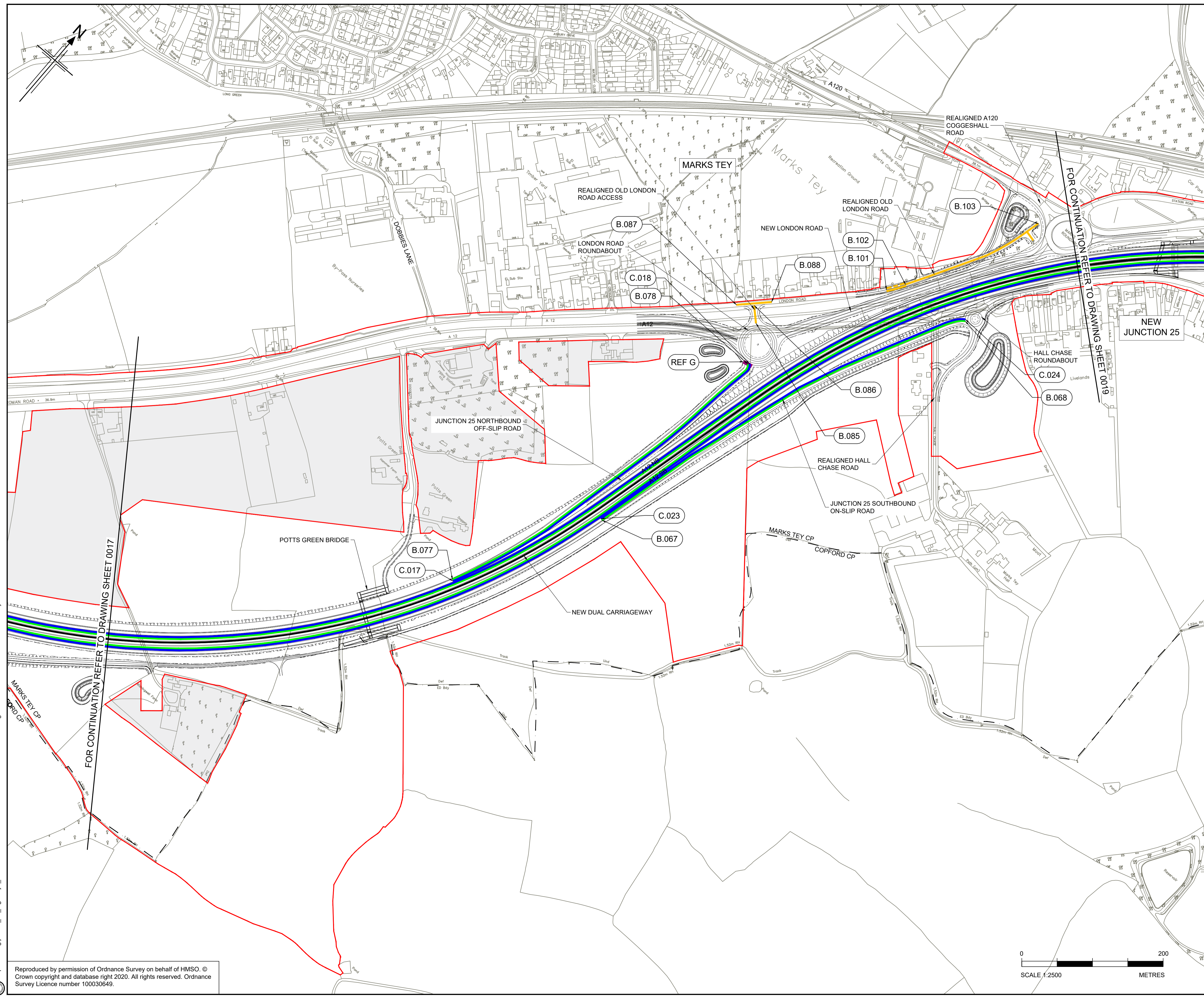
Drawing title: TRAFFIC REGULATION MEASURES MOVEMENT RESTRICTIONS SHEET 17 OF 21

Regulation	REGULATION 5(2)(o)	
Purpose of issue	DCO APPLICATION	
State Code	Preliminary	
Project Stage	PCF 3	Drawing status
Scale at A1 (841x594mm)	1:2500	S4
Jacobs No.	B36601D1	Rev
Client no.	HE551497	P01

Drawing number: HE551497 - JAC - LDC - SCHW - DR - C - 0217  
 Originator: JAC  
 Volume: LDC - DR - C - 0217

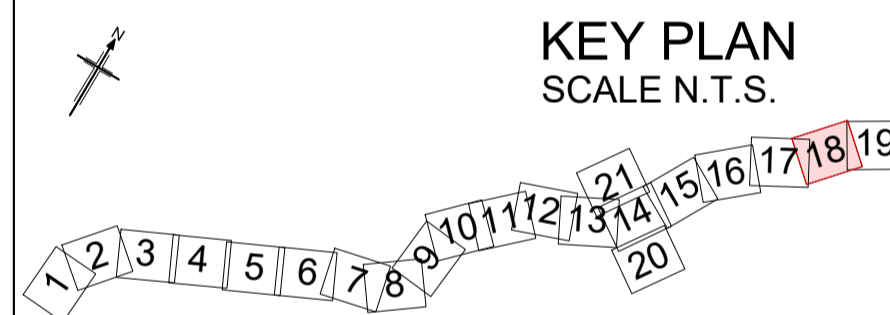
C:\working\jacobs\_uk\_highways\_ssa\d01554545\HE551497-JAC-LDC-SCHW-DR-C-0217.dwg - 09/08/2022 22:19:12 - A1Frame - KellyUE

Reproduced by permission of Ordnance Survey on behalf of HMSO. © Crown copyright and database right 2020. All rights reserved. Ordnance Survey Licence number 100030649.



- NOTES:**
- ALL DIMENSIONS ARE IN METRES UNLESS OTHERWISE STATED
  - THIS PLAN SHOULD BE READ IN CONJUNCTION WITH OTHER APPLICATION DOCUMENTS IN PARTICULAR SCHEDULE 3 OF THE DEVELOPMENT CONSENT ORDER (TR010060/APP/2.3)

- LEGEND:**
- NO WAITING AT ANY TIME RESTRICTION
  - NO WAITING AT SPECIFIED TIMES RESTRICTION
  - NO ENTRY
  - 6.6" (2.0 METRE) WIDTH RESTRICTION
  - PROHIBITION OF VEHICLE TYPES (PEDAL CYCLES, PEDESTRIANS, EQUESTRIANS, HORSE DRAWN CARRIAGES, MOTORCYCLES UNDER 50CC, AND AGRICULTURAL VEHICLES.)
  - PROHIBITION OF MOTOR VEHICLES (EXCEPT FOR ACCESS)
  - CLEARWAY
  - NO STOPPING EXCEPT IN AN EMERGENCY RESTRICTION
  - TRAFFIC REGULATION MEASURE REFERENCE LABEL
  - PARISH BOUNDARY
  - ADMINISTRATIVE BOUNDARY
  - ORDER LIMITS
  - LAND NOT INCLUDED WITHIN THE ORDER LIMIT



P01	08/08/22	FINAL FOR DCO APPLICATION	JK	DB	CA	SG
P02	30/03/23	DCO CHANGE	JK	HC	HC	RM
Rev	Rev. Date	Purpose of revision	Drawn	Checked	Rev'd	Appr'd

Development Consent Order Number: TR010060  
 Development Consent Order Drawing Number: TR010060/APP/2.3.2

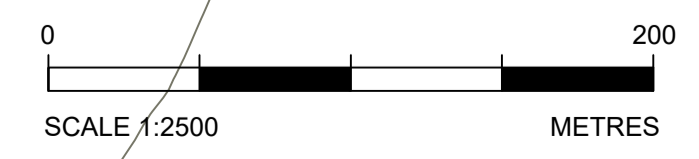


Project: A12 CHELMSFORD TO A120 WIDENING SCHEME

Drawing title: TRAFFIC REGULATION MEASURES MOVEMENT RESTRICTIONS SHEET 18 OF 21

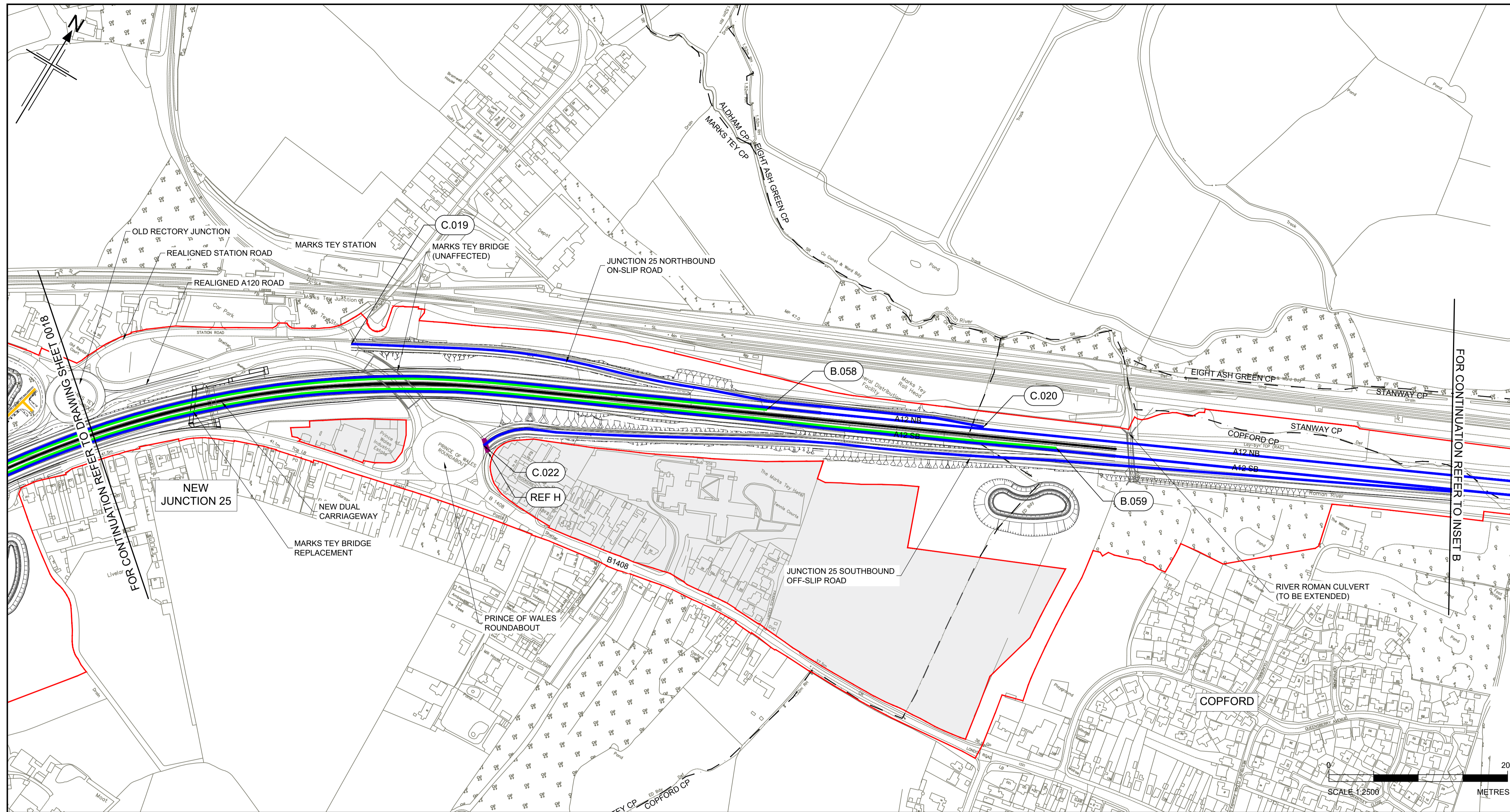
Regulation	REGULATION 113 & 114	
Purpose of issue	DCO EXAM	
State Code	Statutory Procedures and Powers	
Project Stage	PCF 4	Drawing status: S4
Scale at A1 (841x594mm)	1:2500	
Jacobs No.	B36601D1	Rev: P02
Client no.	HE551497	

Drawing number: HE551497 - JAC - LDC - SCHW - DR - C - 0218  
 Originator: JAC  
 Volume: LDC  
 Location: SCHW  
 Type: DR  
 Role: C  
 Number: 0218




C:\working\jacobs\_uk\_highways\_ssa\d01554545\HE551497-JAC-LDC-SCHW-DR-C-0218.dwg - 31/03/2023 15:29:49 - A1Frame - KellyJE

Reproduced by permission of Ordnance Survey on behalf of HMSO. © Crown copyright and database right 2020. All rights reserved. Ordnance Survey Licence number 100030649.



- NOTES:**
1. ALL DIMENSIONS ARE IN METRES UNLESS OTHERWISE STATED
  2. THIS PLAN SHOULD BE READ IN CONJUNCTION WITH OTHER APPLICATION DOCUMENTS IN PARTICULAR SCHEDULE 3 OF THE DEVELOPMENT CONSENT ORDER (TR010060/APP/2.3)

- LEGEND:**
- NO WAITING AT ANY TIME RESTRICTION
  - NO WAITING AT SPECIFIED TIMES RESTRICTION
  - NO ENTRY
  - 6'6" (2.0 METRE) WIDTH RESTRICTION
  - PROHIBITION OF VEHICLE TYPES (PEDAL CYCLES, PEDESTRIANS, EQUESTRIANS, HORSE DRAWN CARRIAGES, MOTORCYCLES UNDER 50CC, AND AGRICULTURAL VEHICLES.)
  - PROHIBITION OF MOTOR VEHICLES (EXCEPT FOR ACCESS)
  - CLEARWAY
  - NO STOPPING EXCEPT IN AN EMERGENCY RESTRICTION
  - TRAFFIC REGULATION MEASURE REFERENCE LABEL
  - PARISH BOUNDARY
  - ADMINISTRATIVE BOUNDARY
  - ORDER LIMITS
  - LAND NOT INCLUDED WITHIN THE ORDER LIMIT



P01	08/08/22	FINAL FOR DCO APPLICATION	JK	DB	CA	SG
P02	30/03/23	DCO CHANGE	JK	HC	HC	RM

Rev	Rev. Date	Purpose of revision	Drawn	Checked	Rev'd	Appr'd

Development Consent Order Number: TR010060  
 Development Consent Order Drawing Number: TR010060/APP/2.3.2

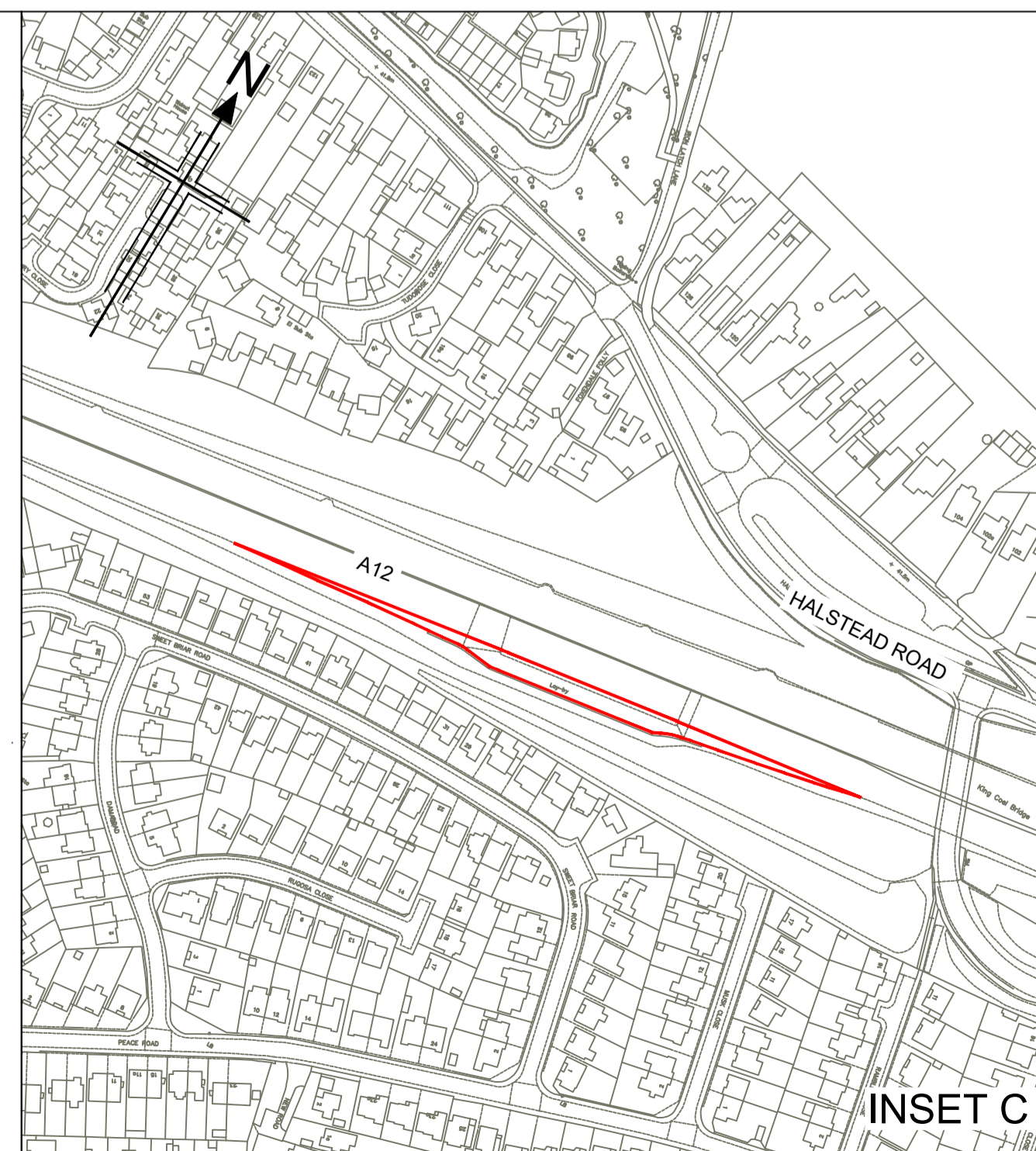
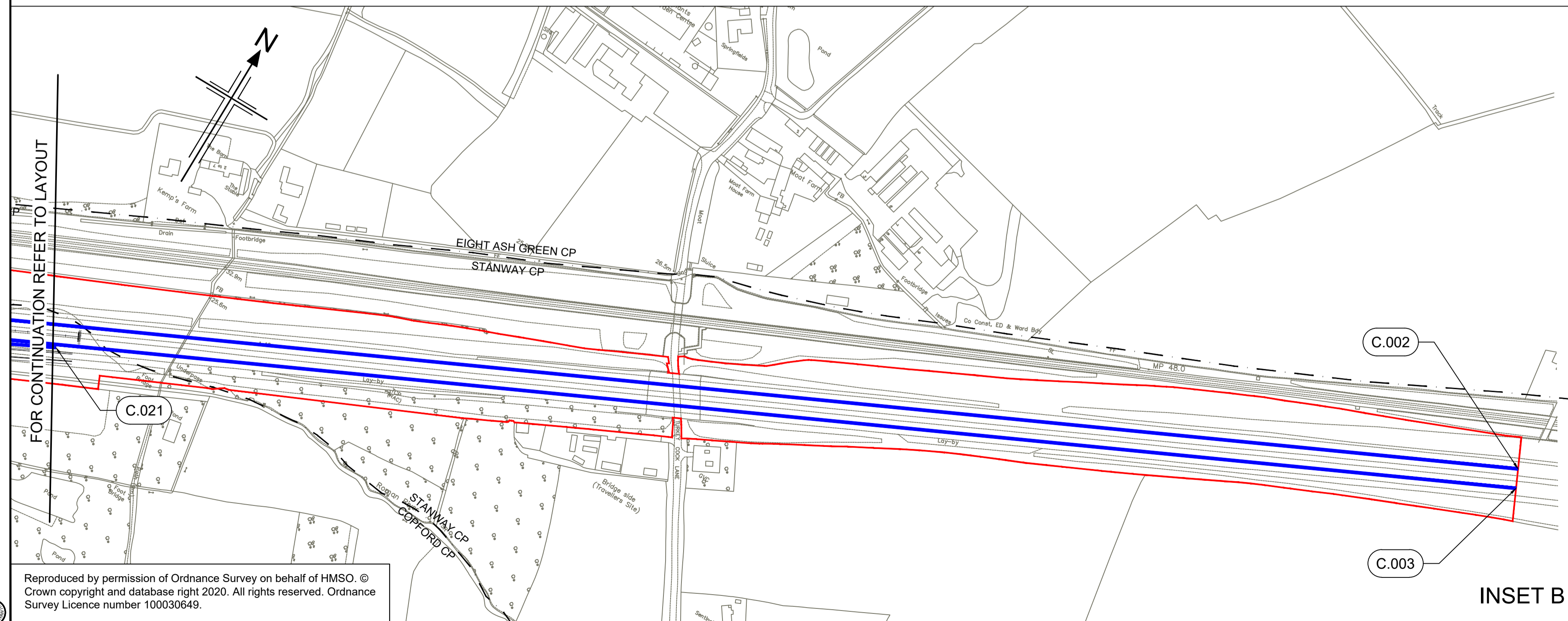


Project: A12 CHELMSFORD TO A120 WIDENING SCHEME

Drawing title: TRAFFIC REGULATION MEASURES MOVEMENT RESTRICTIONS SHEET 19 OF 21

Regulation	REGULATION 113 & 114	
Purpose of issue	DCO EXAM	
State Code	Statutory Procedures and Powers	
Project Stage	PCF 4	Drawing status S4
Scale at A1 (841x594mm)	1:2500	Rev P02
Jacobs No.	B36601D1	
Client no.	HE551497	

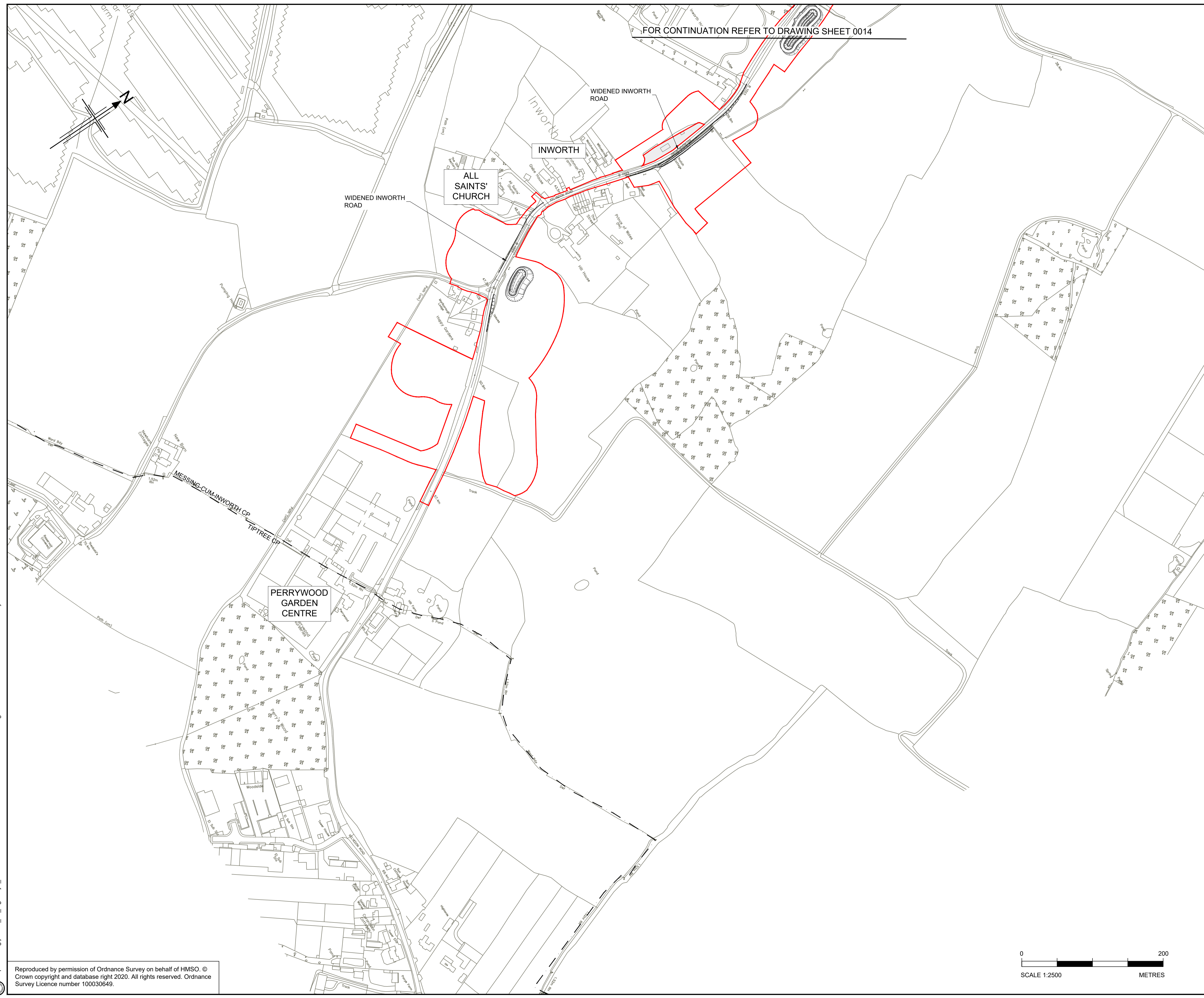
Drawing number: HE551497 - JAC - LDC - SCHW  
 PIN: - DR- C -0219  
 Originator: JAC  
 Volume: -  
 Location: SCHW  
 Type: Role | Number



C:\working\jacobs\_uk\_highways\_ssa\01554545\HE551497-LDC-SCHW-DR-C-0219.dwg - 31/03/2023 15:31:36 - A\Frame - KellyJE

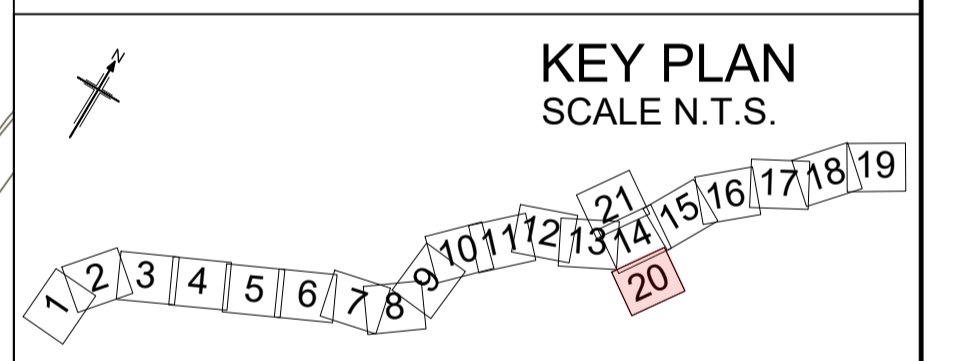
Reproduced by permission of Ordnance Survey on behalf of HMSO. © Crown copyright and database right 2020. All rights reserved. Ordnance Survey Licence number 100030649.

FOR CONTINUATION REFER TO DRAWING SHEET 0014



- NOTES:**
- ALL DIMENSIONS ARE IN METRES UNLESS OTHERWISE STATED
  - THIS PLAN SHOULD BE READ IN CONJUNCTION WITH OTHER APPLICATION DOCUMENTS IN PARTICULAR SCHEDULE 3 OF THE DEVELOPMENT CONSENT ORDER [TR010060/APP/2.3]

- LEGEND:**
- NO WAITING AT ANY TIME RESTRICTION
  - - - NO WAITING AT SPECIFIED TIMES RESTRICTION
  - NO ENTRY
  - 6'6" (2.0 METRE) WIDTH RESTRICTION
  - PROHIBITION OF VEHICLE TYPES (PEDAL CYCLES, PEDESTRIANS, EQUESTRIANS, HORSE DRAWN CARRIAGES, MOTORCYCLES UNDER 50CC, AND AGRICULTURAL VEHICLES.)
  - - - PROHIBITION OF MOTOR VEHICLES (EXCEPT FOR ACCESS)
  - CLEARWAY
  - - - NO STOPPING EXCEPT IN AN EMERGENCY RESTRICTION
  - B.X TRAFFIC REGULATION MEASURE REFERENCE LABEL
  - C.X REF X
  - - - PARISH BOUNDARY
  - ADMINISTRATIVE BOUNDARY
  - ORDER LIMITS
  - LAND NOT INCLUDED WITHIN THE ORDER LIMIT



P01	08/08/22	FINAL FOR DCO APPLICATION	JK	DB	CA	SG
P02	09/05/23	DCO CHANGE	JK	DB	DB	RM
Rev	Rev. Date	Purpose of revision	Drawn	Checked	Rev'd	Appr'd

Development Consent Order Number:	Development Consent Order Drawing Number:
TR010060	TR010060/APP/2.3.2



Project

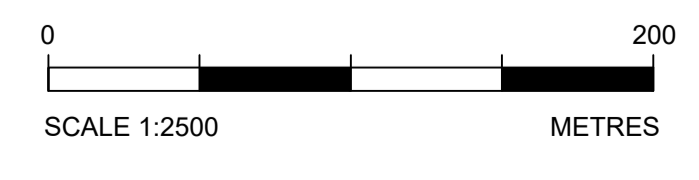
A12 CHELMSFORD TO A120 WIDENING SCHEME

Drawing title

**TRAFFIC REGULATION MEASURES  
MOVEMENT RESTRICTIONS  
SHEET 20 OF 21**

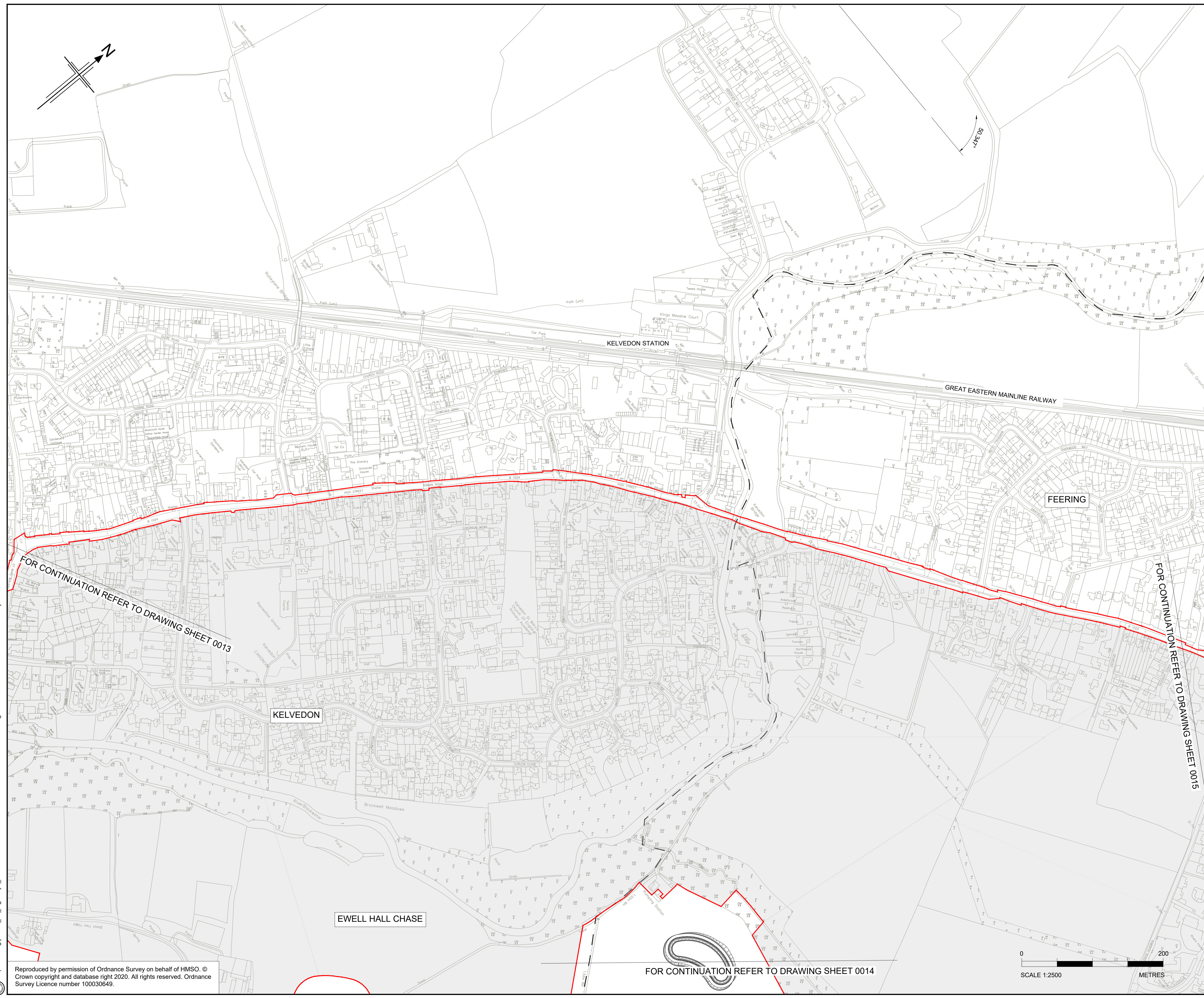
Regulation	REGULATION 8(1)(k)	
Purpose of issue	DCO EXAM	
State Code	Statutory Procedures and Powers	
Project Stage	PCF 4	Drawing status
Scale at A1 (841x594mm)	1:2500	S4
Jacobs No.	B36601D1	Rev
Client no.	HE551497	P02

Drawing number	PIN	Originator	Volume
HE551497	JAC	LDC	-
Location	Type	Role	Number
SCHW	-DR-	C	-0220

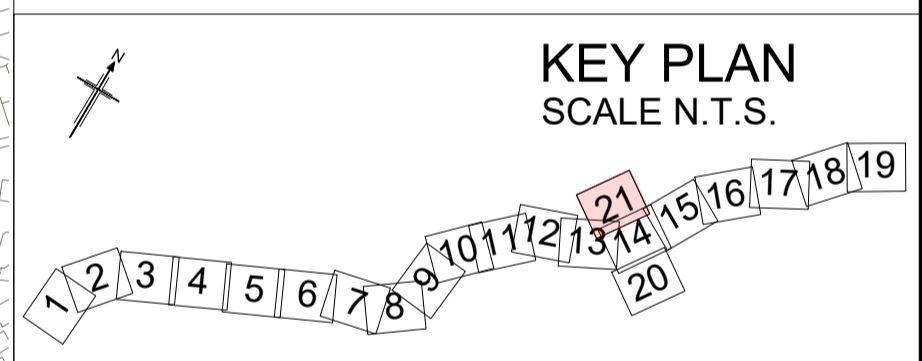


C:\working\jacobs\_uk\_highways\_ssa\d01554545\HE551497\JAC-LDC-SCHW-DR-C-0220.dwg - 09/05/2023 17:08:31 - A1Frame - KellyJE

Reproduced by permission of Ordnance Survey on behalf of HMSO. © Crown copyright and database right 2020. All rights reserved. Ordnance Survey Licence number 100030649.



- NOTES:**
- ALL DIMENSIONS ARE IN METRES UNLESS OTHERWISE STATED
  - THIS PLAN SHOULD BE READ IN CONJUNCTION WITH OTHER APPLICATION DOCUMENTS IN PARTICULAR SCHEDULE 3 OF THE DEVELOPMENT CONSENT ORDER (TR010060/APP/2.3)
- LEGEND:**
- NO WAITING AT ANY TIME RESTRICTION
  - NO WAITING AT SPECIFIED TIMES RESTRICTION
  - NO ENTRY
  - 6'6" (2.0 METRE) WIDTH RESTRICTION
  - PROHIBITION OF VEHICLE TYPES (PEDAL CYCLES, PEDESTRIANS, EQUESTRIANS, HORSE DRAWN CARRIAGES, MOTORCYCLES UNDER 50CC, AND AGRICULTURAL VEHICLES.)
  - PROHIBITION OF MOTOR VEHICLES (EXCEPT FOR ACCESS)
  - CLEARWAY
  - NO STOPPING EXCEPT IN AN EMERGENCY RESTRICTION
  - TRAFFIC REGULATION MEASURE REFERENCE LABEL
  - PARISH BOUNDARY
  - ADMINISTRATIVE BOUNDARY
  - ORDER LIMITS
  - LAND NOT INCLUDED WITHIN THE ORDER LIMIT



Rev	Rev. Date	Purpose of revision	Drawn	Checked	Rev'd	Appr'd
P01	08/08/22	FINAL FOR DCO APPLICATION	JK	DB	CA	SG
Development Consent Order Number:			Development Consent Order Drawing Number:			
TR010060			TR010060/APP/2.3.2			



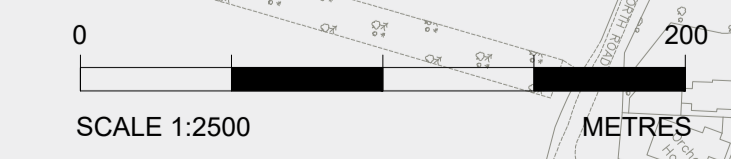
Client  
Project  
**A12 CHELMSFORD TO A120 WIDENING SCHEME**

Drawing title  
**TRAFFIC REGULATION MEASURES  
MOVEMENT RESTRICTIONS  
SHEET 21 OF 21**

Regulation	REGULATION 5(2)(o)	
Purpose of issue	DCO APPLICATION	
State Code	Preliminary	
Project Stage	PCF3	Drawing status
Scale at A1 (841x594mm)	1:2500	S4
Jacobs No.	B36601D1	Rev
Client no.	HE551497	P01
Drawing number	PIN	Originator
HE551497	JAC	LDC
Location	Type	Role
SCHW	-DR-	C
		Number
		-0221

C:\working\jacobs\_uk\_highways\_ssa\015545\HE551497\JAC-LDC-SCHW-DR-C-0221.dwg - 09/08/2022 22:22:56 - A1Frame - KellyJE

Reproduced by permission of Ordnance Survey on behalf of HMSO. © Crown copyright and database right 2020. All rights reserved. Ordnance Survey Licence number 100030649.



FOR CONTINUATION REFER TO DRAWING SHEET 0013

FOR CONTINUATION REFER TO DRAWING SHEET 0015

FOR CONTINUATION REFER TO DRAWING SHEET 0014